Cebolla

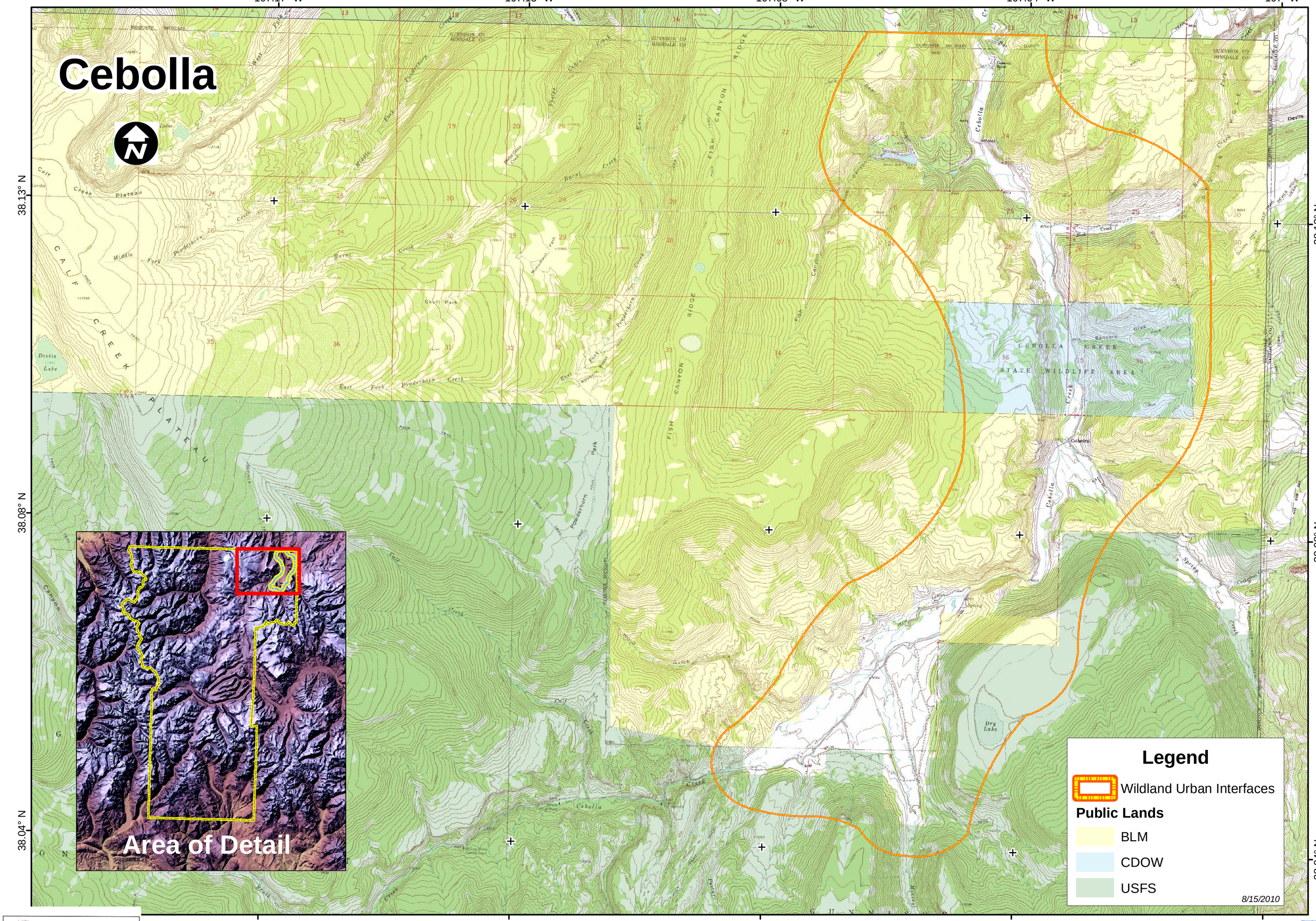

FORREST STEWARDSHIP CONCEPTS, LTD.
0600 CR 27A, MONTE VISTA, CO 81144
E-MAIL: fsc@amigo.net
719-852-2800

Cebolla 1 of 4

107.0667° W

107.05° W

38.1333° N

38.1333° N

Legend

- Avaition Hazard
- Creek
- Heliport
- Overlook
- Pond
- River/Creek
- Runway
- Safety Zone
- Staging Area
- Substations

Structures

- Survivable
- Not Survivable
- Wildland Urban Interfaces

Public Lands

- BLM
- CDOW
- USFS

8/15/2010

Area of Detail

0 0.25 0.5 1 1.5 Miles

FOREST STEWARDSHIP CONCEPTS, LTD.
0600 CH 27A, MONTE VISTA, CO 81144
E-MAIL: fsc@amigo.net
719-852-0880

Cebolla 1 of 4

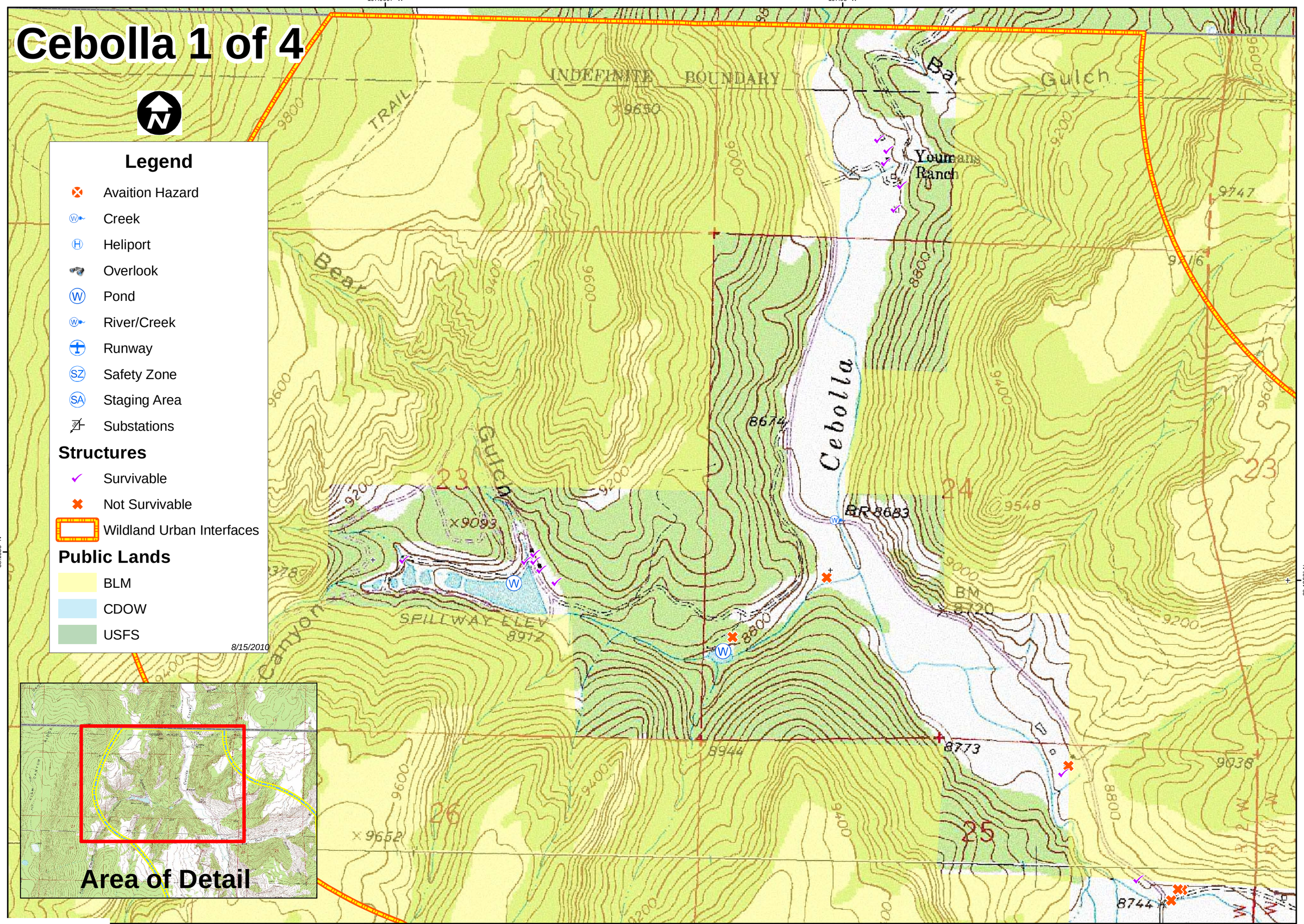

0 0.25 0.5 1 1.5 Miles

FOREST STEWARDSHIP CONCEPTS, LTD.
0600 CH 27A, MONTE VISTA, CO 81144
E-MAIL: fsc@cmtgs.net
719-852-0880

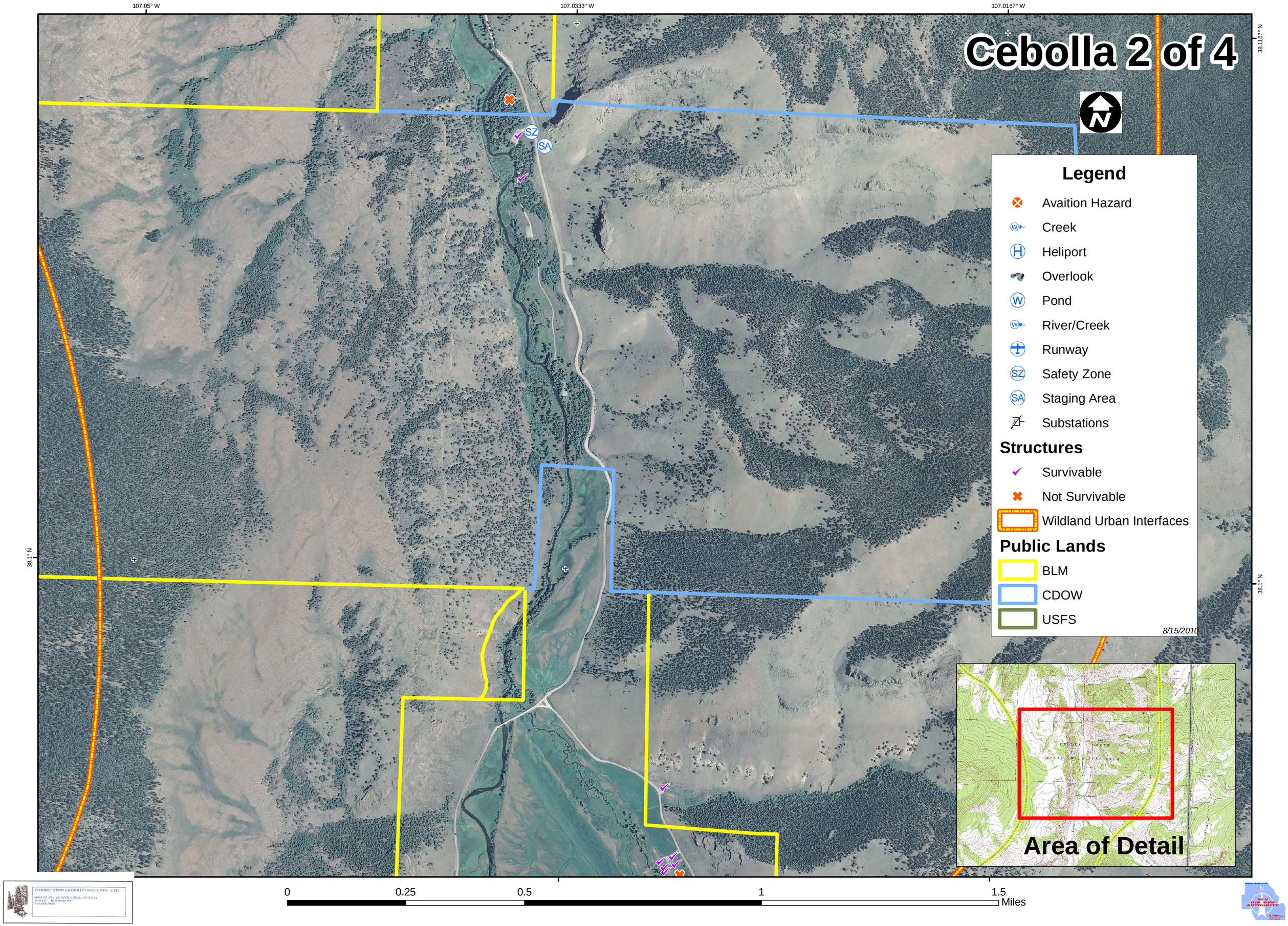

Cebolla 2 of 4
107.05° W
107.0333° W
107.0167° W
38.1167° N
38.1° N
Legend
Avaition Hazard
Creek
Heliport
Overlook
Pond
River/Creek
Runway
Safety Zone
Staging Area
Substations
Structures
Survivable
Not Survivable
Wildland Urban Interfaces
Public Lands
BLM
CDOW
USFS
8/15/2010
Area of Detail
0
0.25
0.5
1
1.5
Miles

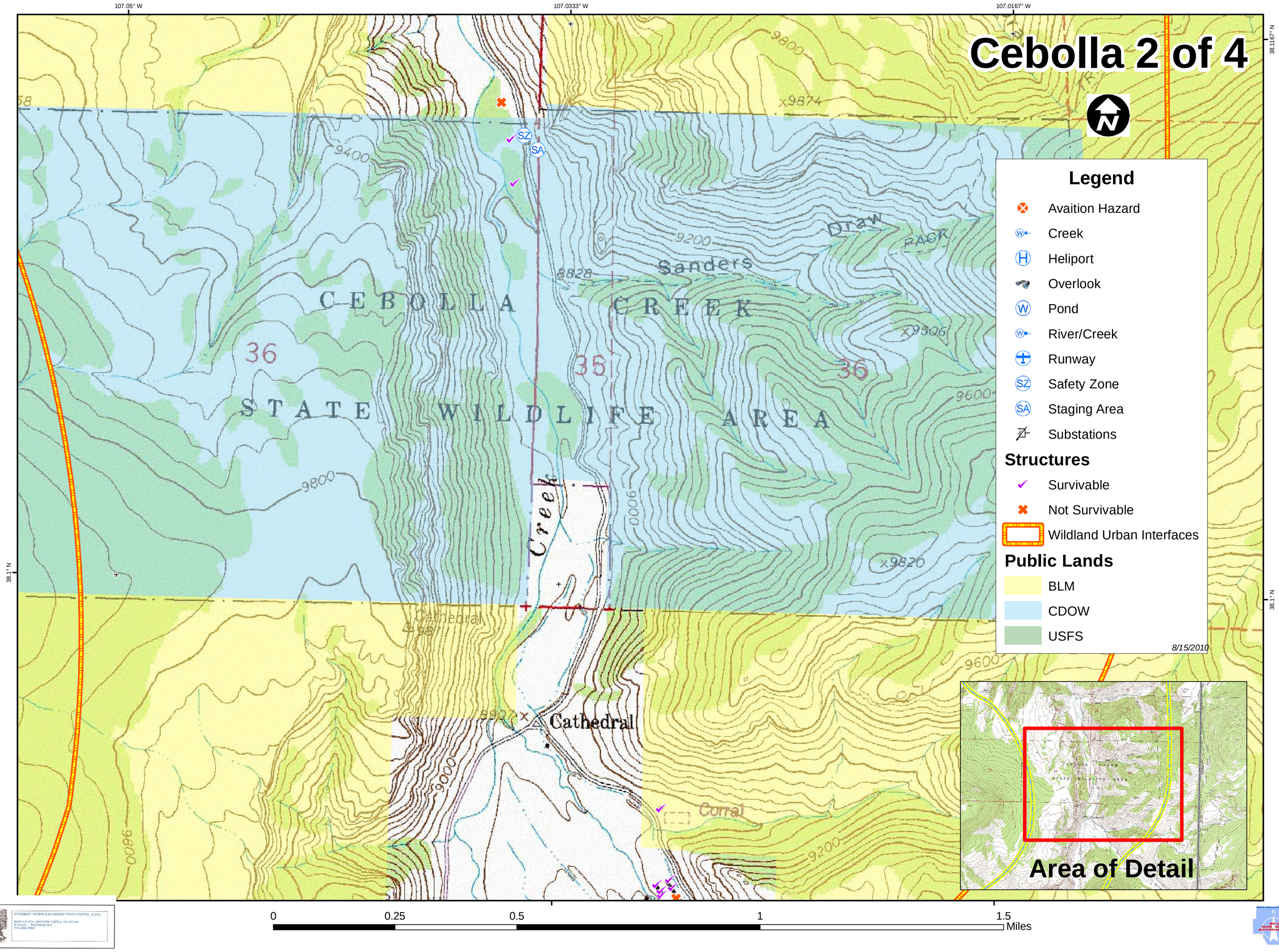

FOREST STEWARDSHIP CONCEPTS, LTD.

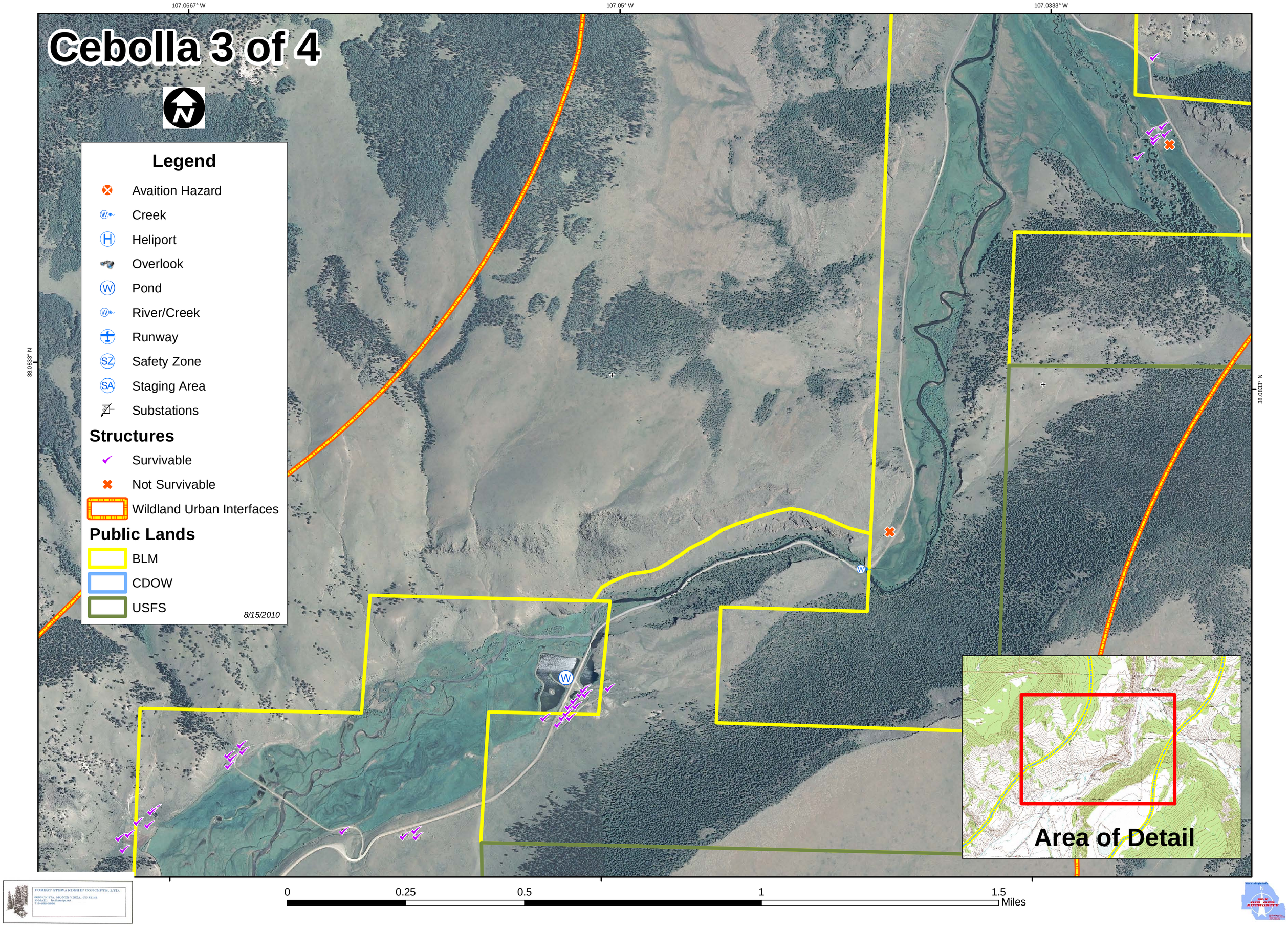

Cebolla 3 of 4
107.0667° W
107.05° W
107.0333° W
38.0833° N
Legend
Avaition Hazard
Creek
Heliport
Overlook
Pond
River/Creek
Runway
Safety Zone
Staging Area
Substations
Structures
Survivable
Not Survivable
Wildland Urban Interfaces
Public Lands
BLM
CDOW
USFS
8/15/2010
Area of Detail
0
0.25
0.5
1
1.5
Miles

Cebolla 3 of 4

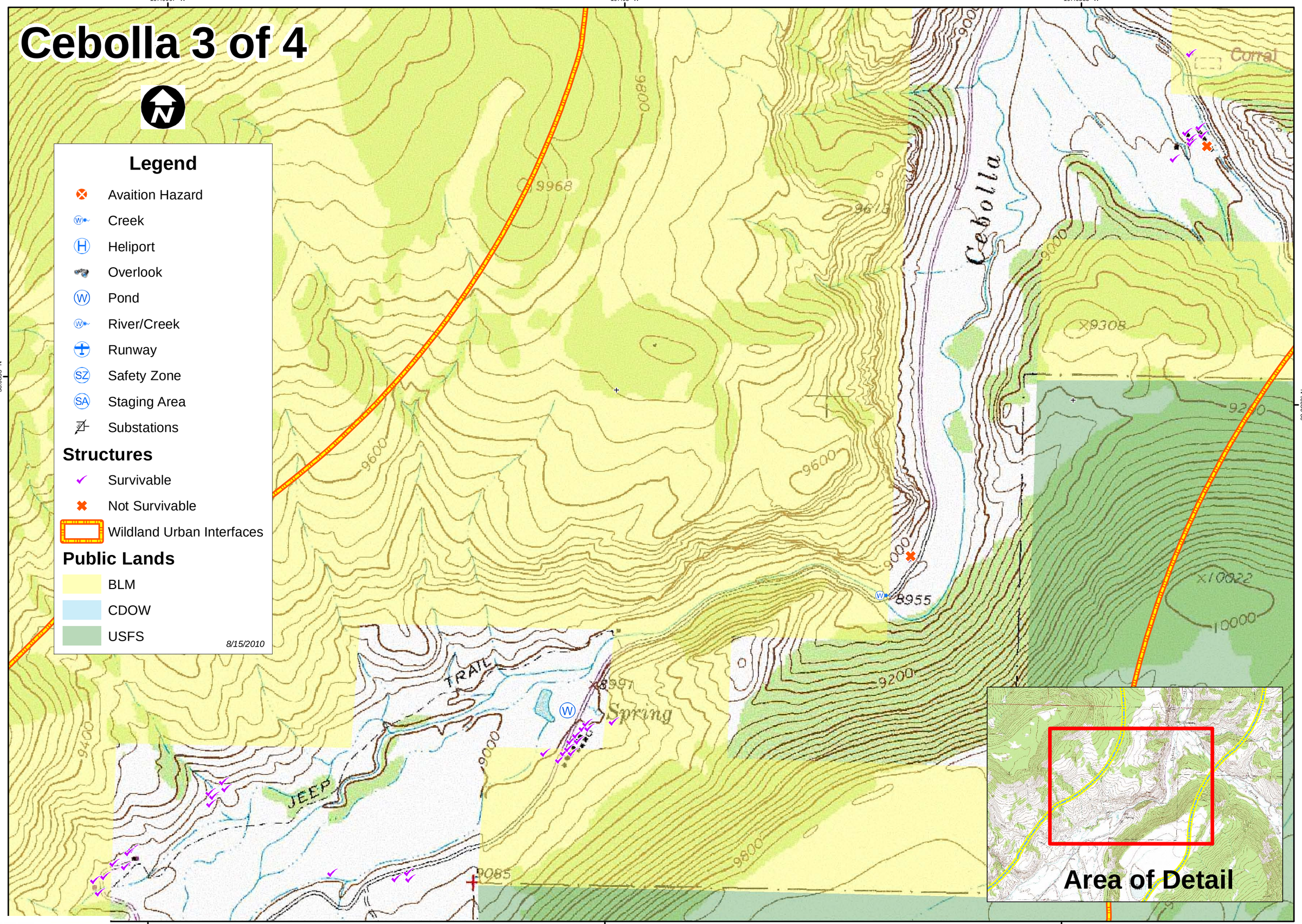

Cebolla 4 of 4

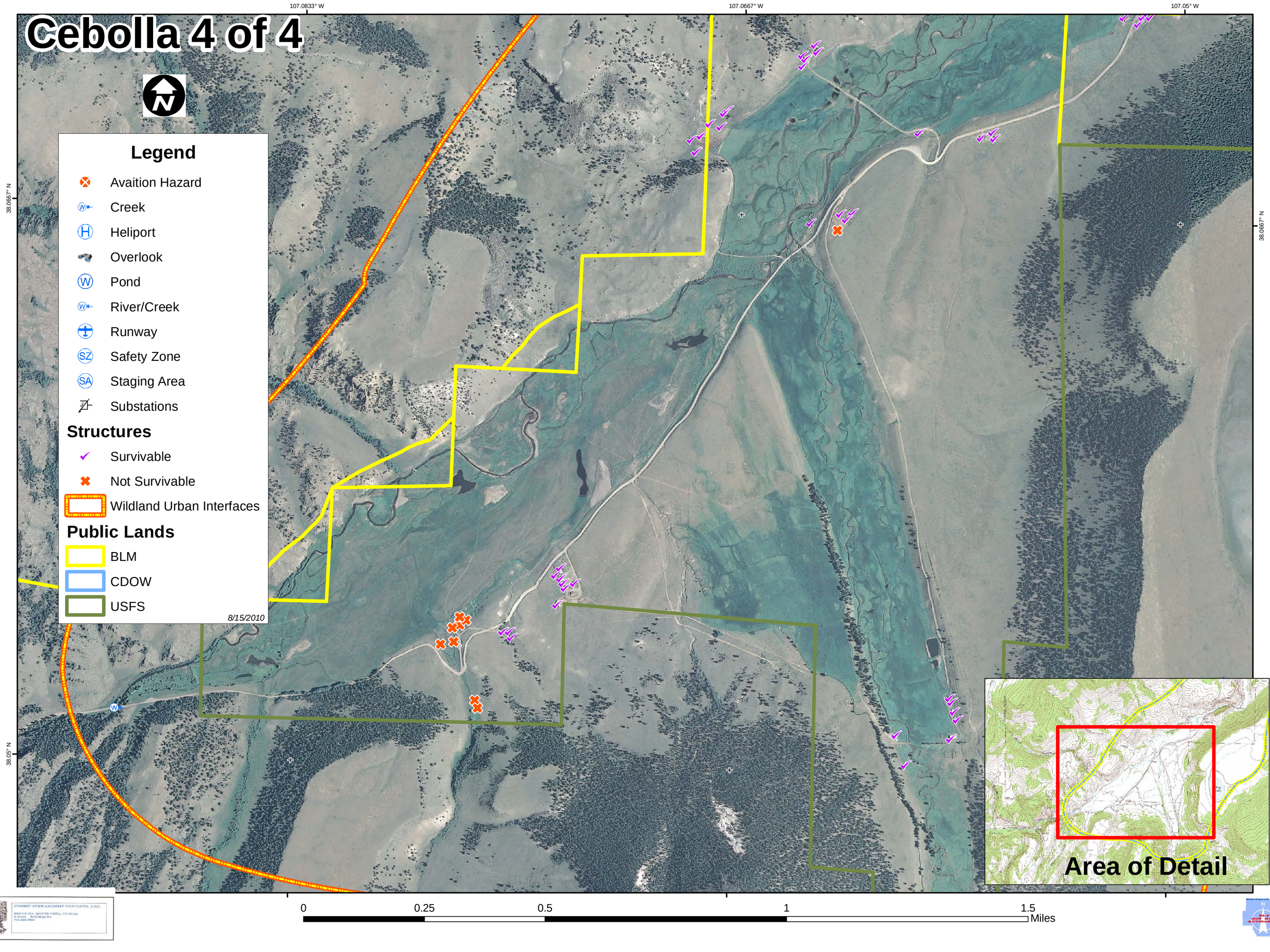

FOREST STEWARDSHIP CONCEPTS, LTD.
0600 CR 37A, MONTE VISTA, CO 81144
E-MAIL: fsc@amigo.net
719-588-9860

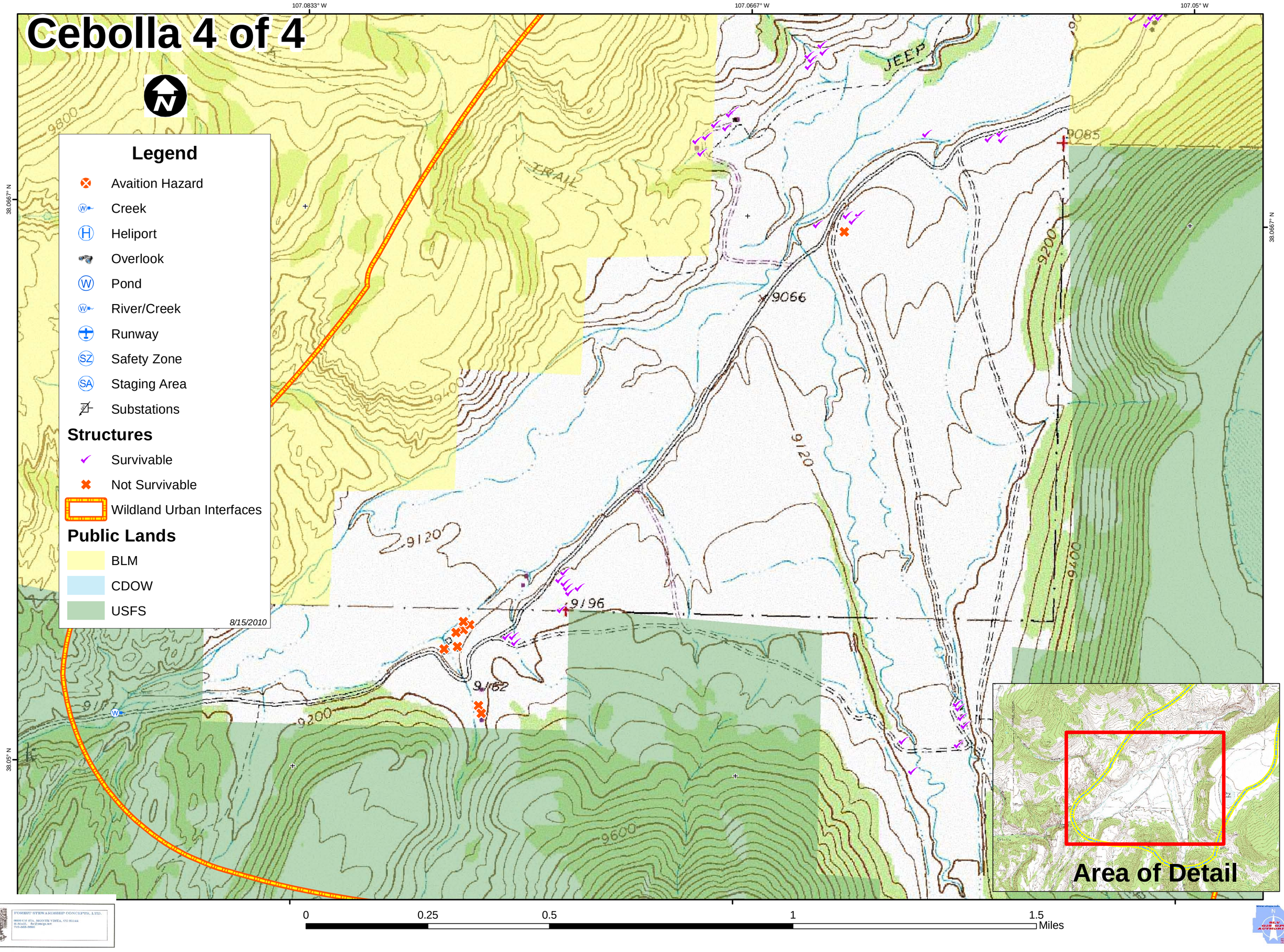

Cebolla 4 of 4
Legend
Avaition Hazard
Creek
Heliport
Overlook
Pond
River/Creek
Runway
Safety Zone
Staging Area
Substations
Structures
Survivable
Not Survivable
Wildland Urban Interfaces
Public Lands
BLM
CDOW
USFS
8/15/2010
107.0833° W
107.0667° W
107.05° W
38.0667° N
38.05° N
JEEP
TRAIL
9800
9085
9066
9120
9196
9162
9200
9400
9600
Area of Detail
0
0.25
0.5
1
1.5
Miles