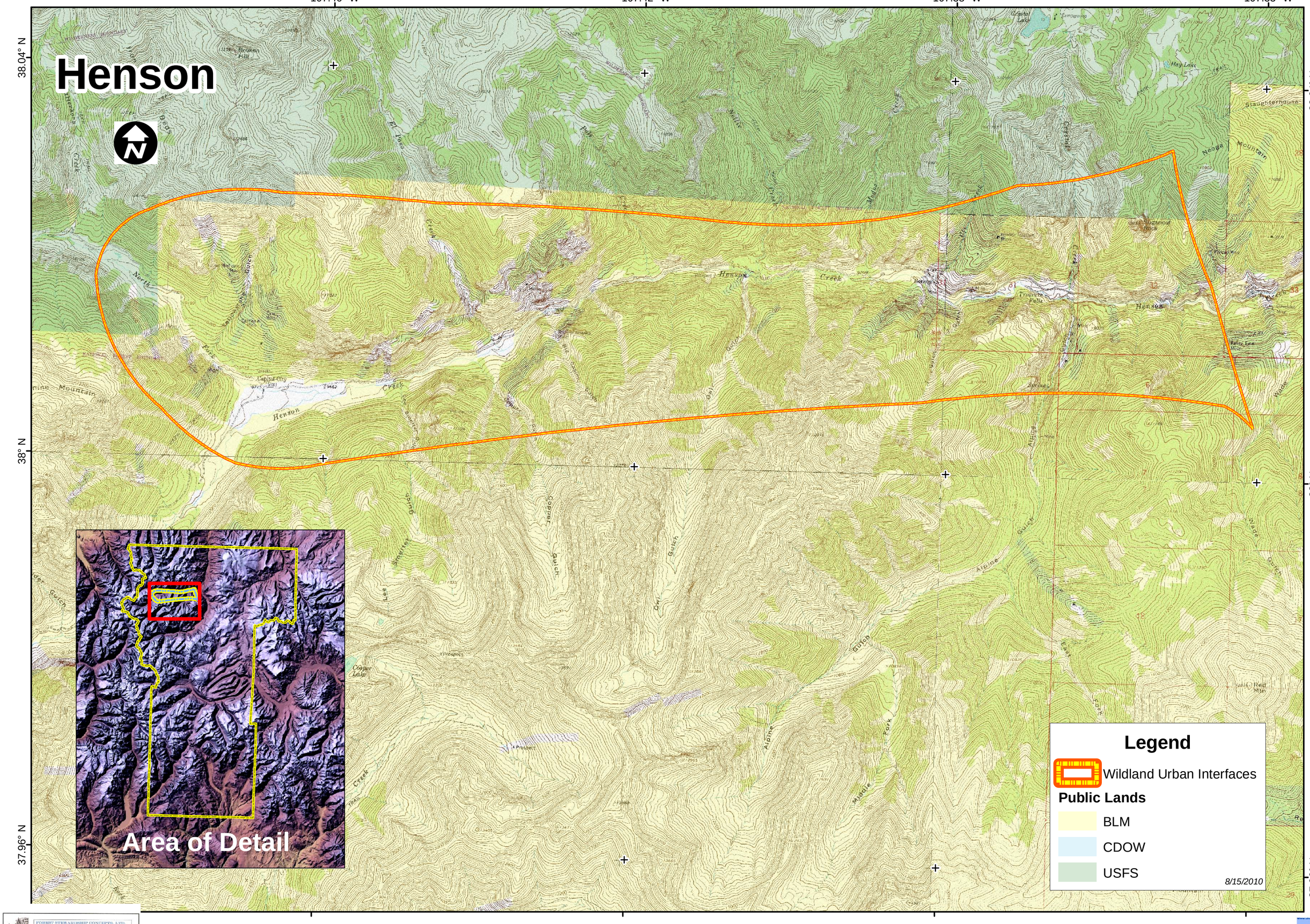

Henson
107.46° W
107.42° W
107.38° W
107.33° W
38.04° N
38° N
37.96° N
Area of Detail
Legend
Wildland Urban Interfaces
Public Lands
BLM
CDOW
USFS
8/15/2010
0
0.5
1
2
3
4
Miles

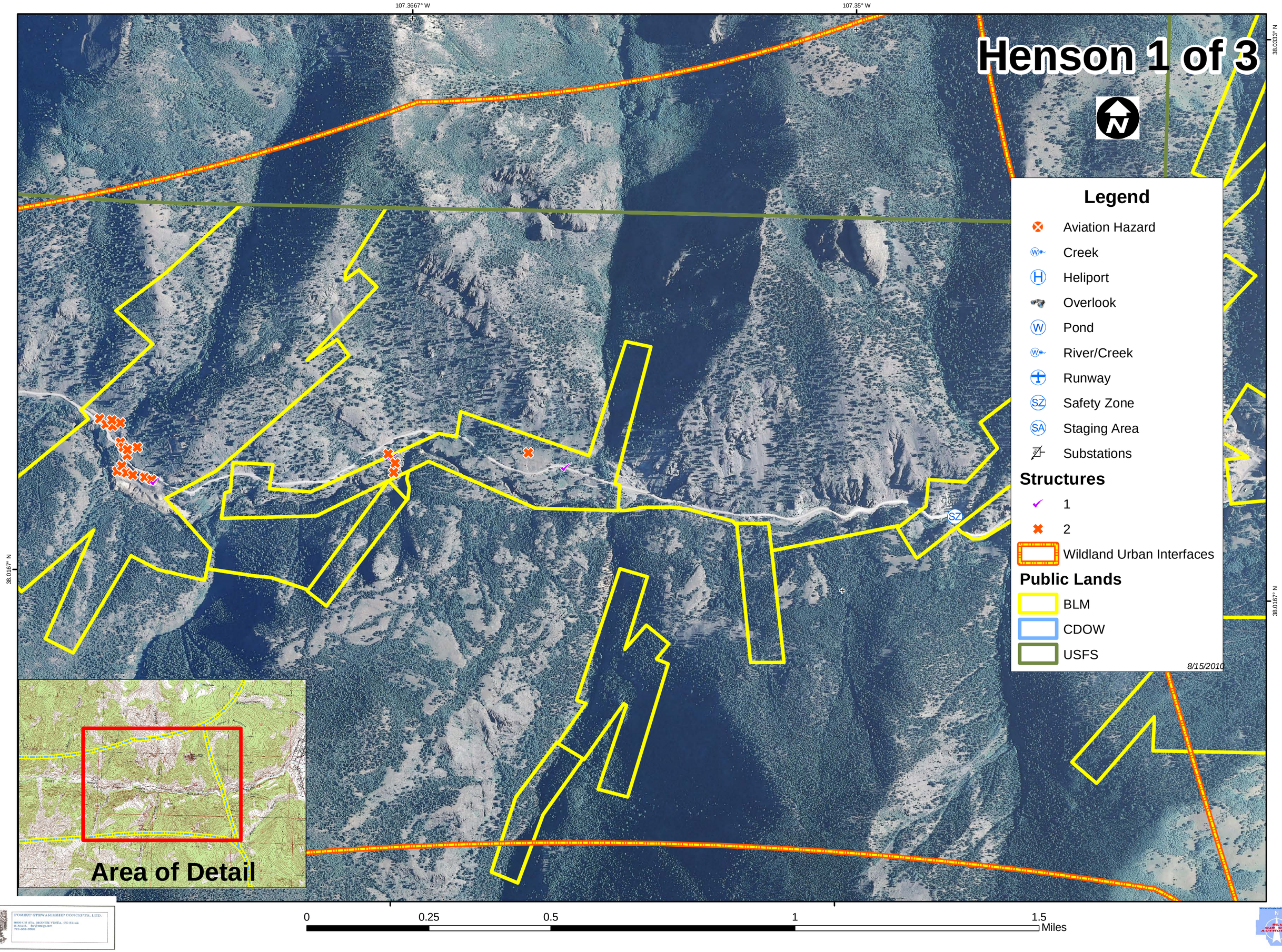

Henson 1 of 3
107.3667° W
107.35° W
38.0333° N
38.0167° N
Legend
Aviation Hazard
Creek
Heliport
Overlook
Pond
River/Creek
Runway
Safety Zone
Staging Area
Substations
Structures
1
2
Wildland Urban Interfaces
Public Lands
BLM
CDOW
USFS
8/15/2010
Area of Detail
0
0.25
0.5
1
1.5
Miles

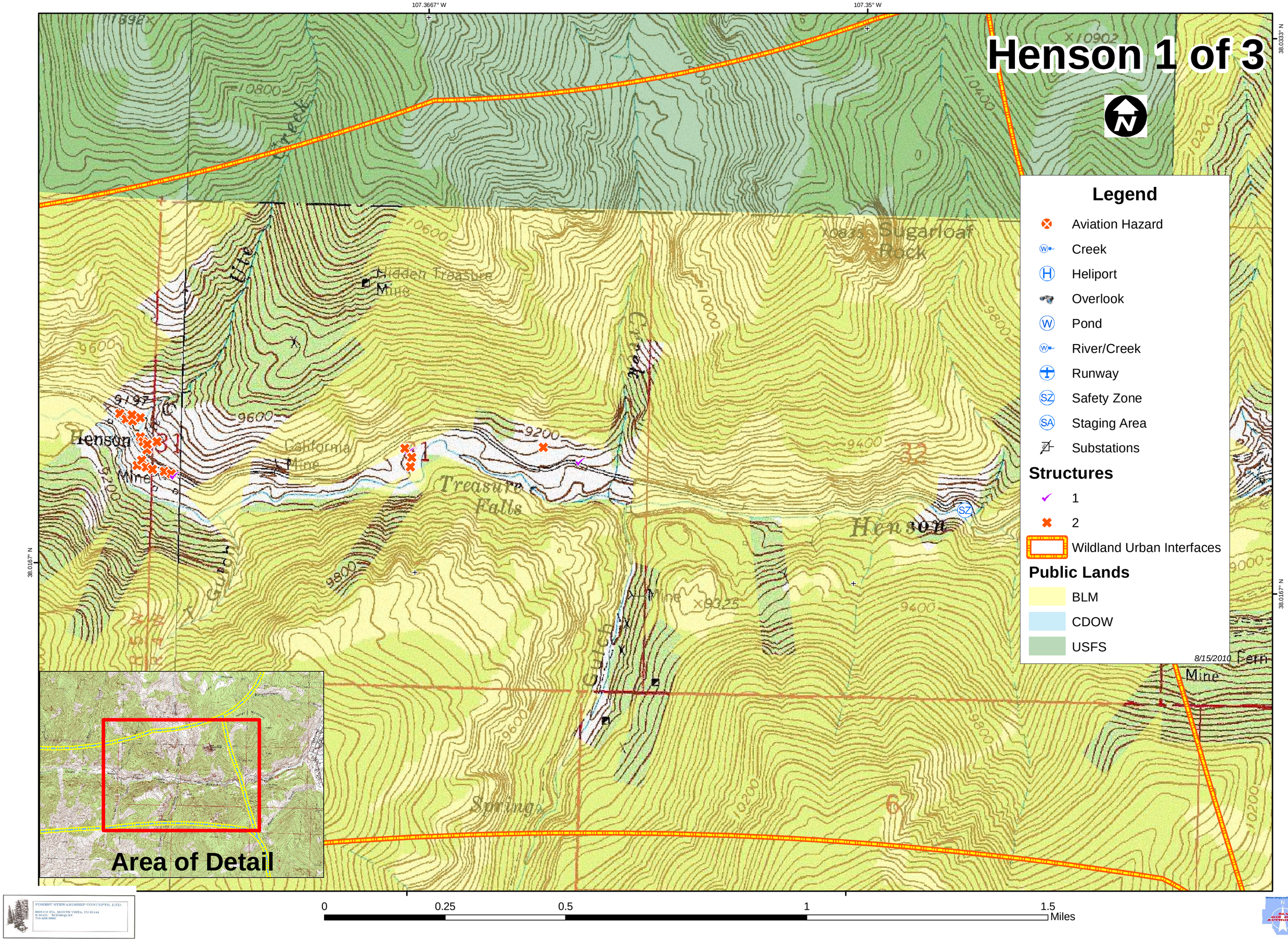

Henson 1 of 3
107.3667° W
107.35° W
38.0333° N
38.0167° N
Legend
Aviation Hazard
Creek
Heliport
Overlook
Pond
River/Creek
Runway
Safety Zone
Staging Area
Substations
Structures
1
2
Wildland Urban Interfaces
Public Lands
BLM
CDOW
USFS
8/15/2010
Sugarloaf Rock
Hidden Treasure Mine
California Mine
Treasure Falls
Henson
Mine
Gulch
Spring
Fern Mine
Area of Detail
0
0.25
0.5
1
1.5
Miles

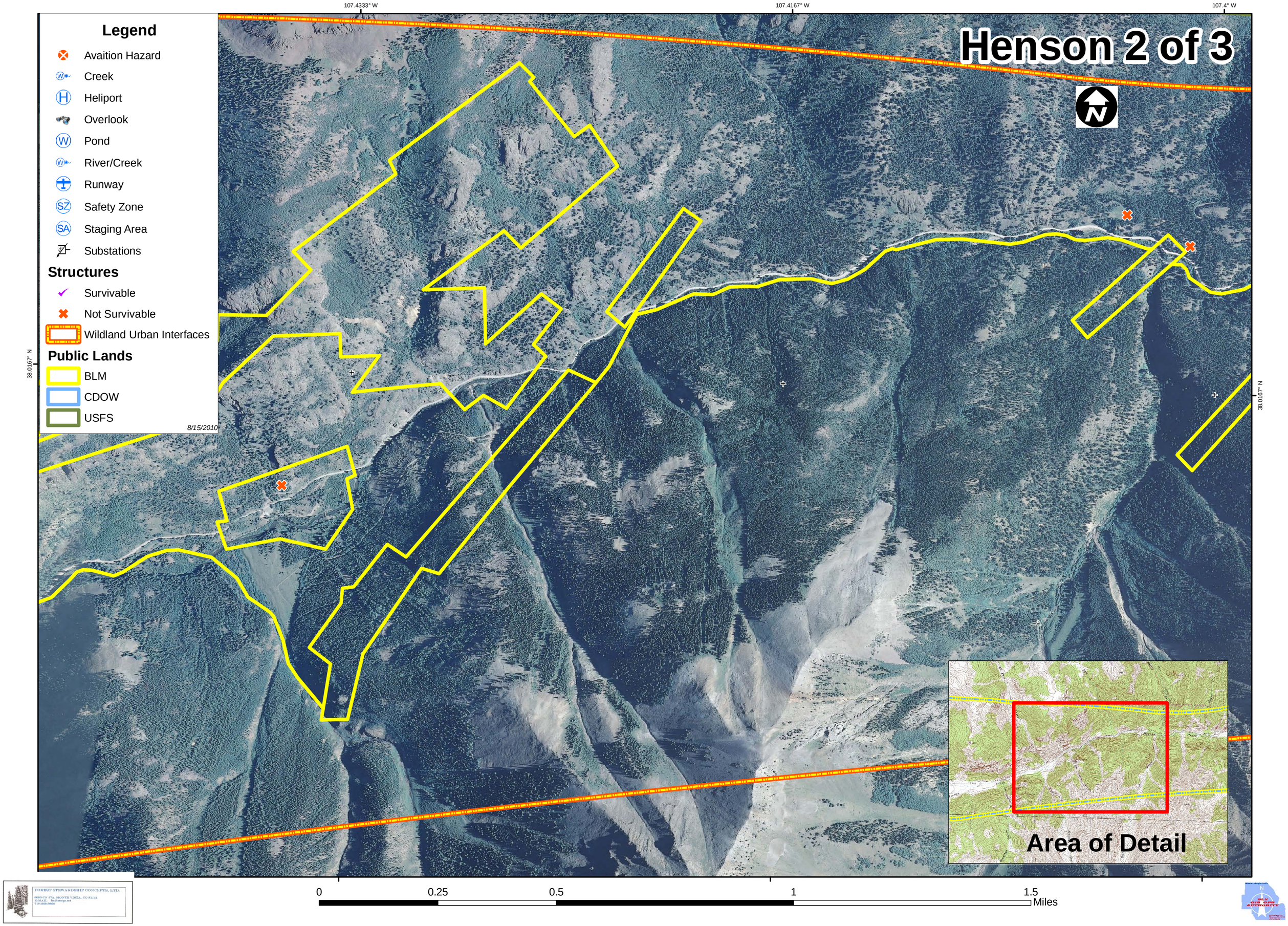

Henson 2 of 3
Legend
Avaition Hazard
Creek
Heliport
Overlook
Pond
River/Creek
Runway
Safety Zone
Staging Area
Substations
Structures
Survivable
Not Survivable
Wildland Urban Interfaces
Public Lands
BLM
CDOW
USFS
8/15/2010
107.4333° W
107.4167° W
107.4° W
38.0167° N
38.0167° N
Area of Detail
0
0.25
0.5
1
1.5
Miles
FOREST STEWARDSHIP CONCEPTS, LTD.

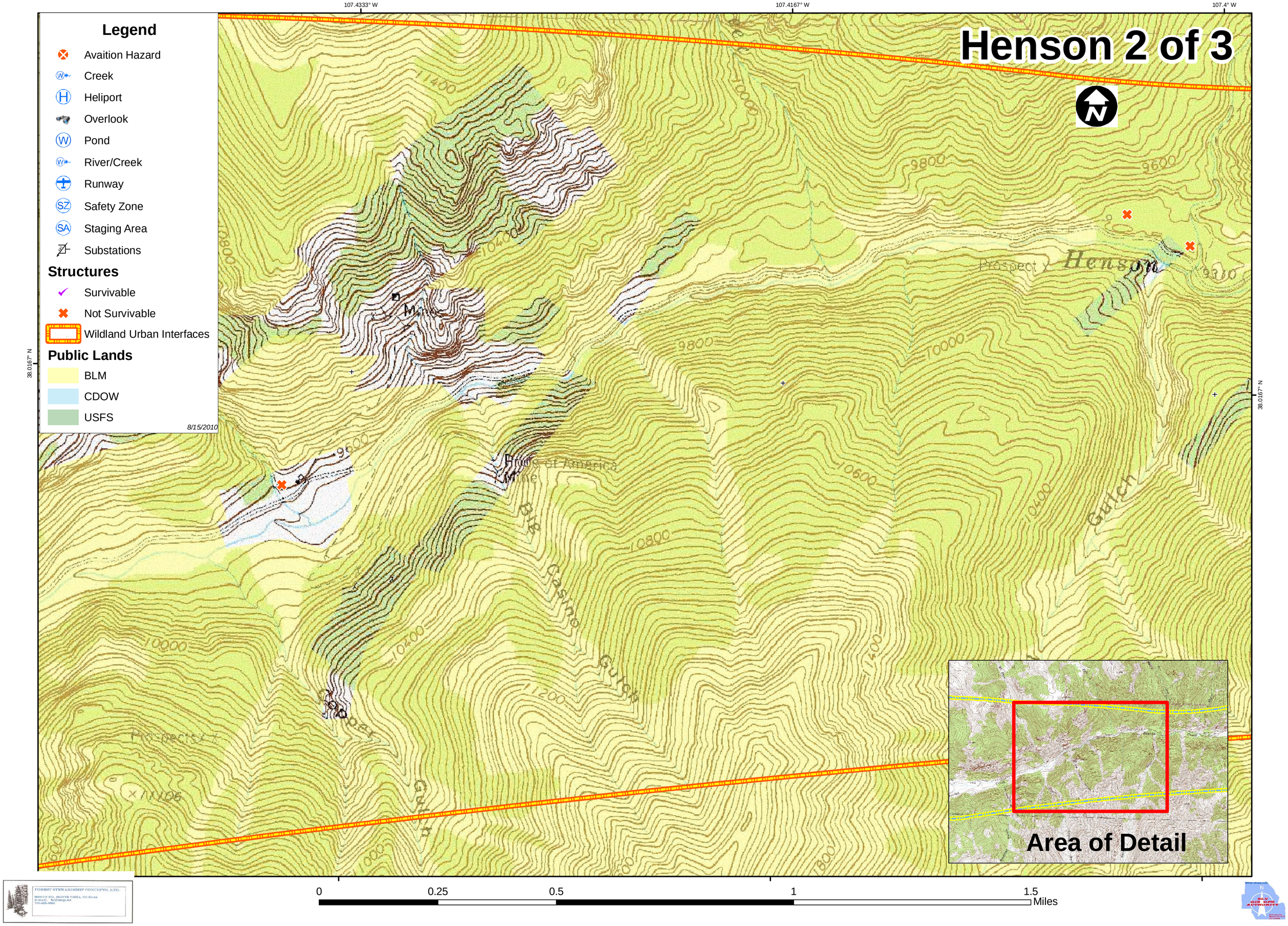

Henson 2 of 3
Legend
Avaition Hazard
Creek
Heliport
Overlook
Pond
River/Creek
Runway
Safety Zone
Staging Area
Substations
Structures
Survivable
Not Survivable
Wildland Urban Interfaces
Public Lands
BLM
CDOW
USFS
8/15/2010
107.4333° W
107.4167° W
107.4° W
38.0167° N
Henson
Prospect
Mine
Prospects
Area of Detail
0
0.25
0.5
1
1.5
Miles

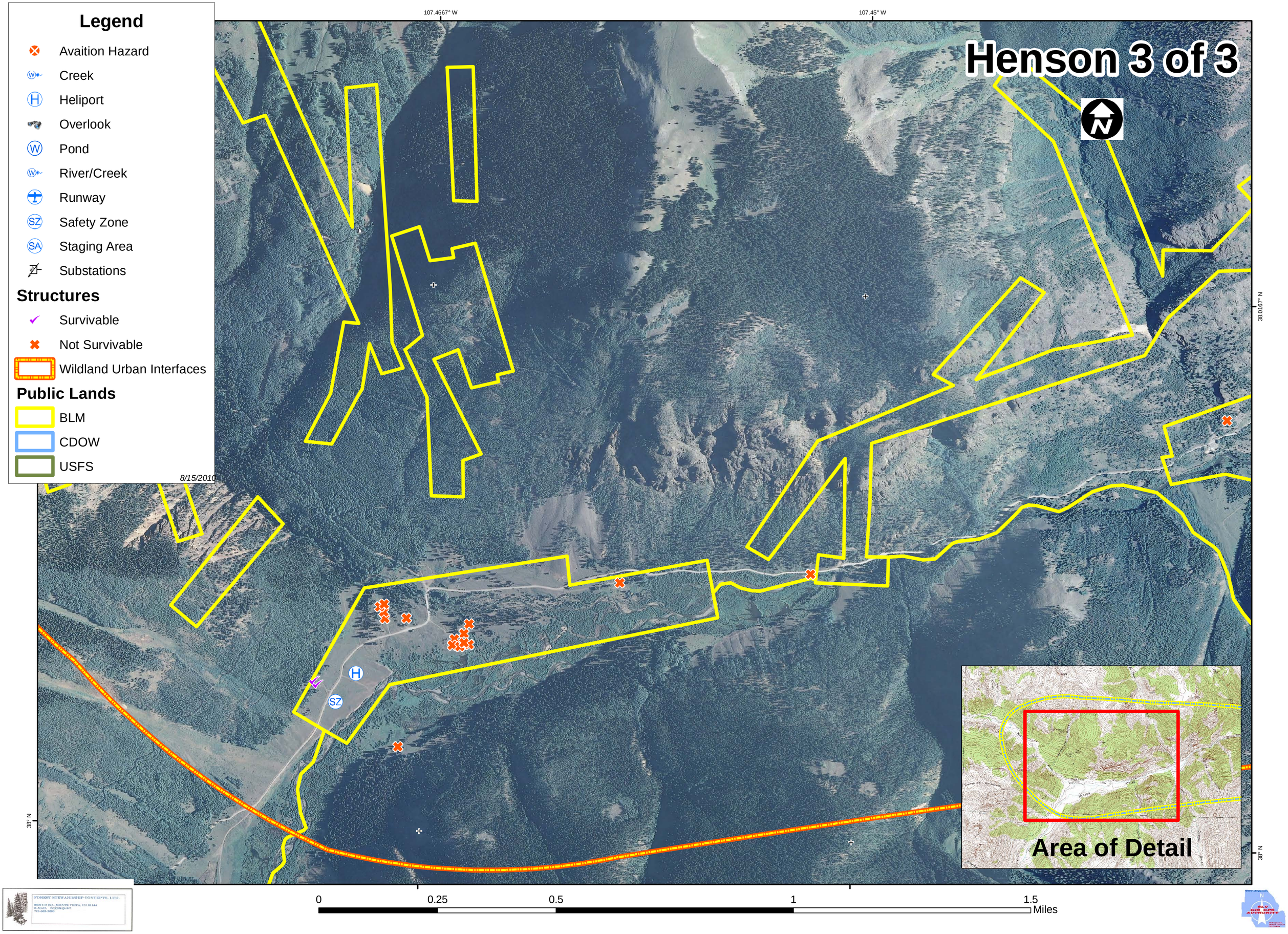

Legend
Avaition Hazard
Creek
Heliport
Overlook
Pond
River/Creek
Runway
Safety Zone
Staging Area
Substations
Structures
Survivable
Not Survivable
Wildland Urban Interfaces
Public Lands
BLM
CDOW
USFS
8/15/2010
Henson 3 of 3
107.4667° W
107.45° W
38.0167° N
38° N
H
SZ
Area of Detail
0
0.25
0.5
1
1.5
Miles
FOREST STEWARDSHIP CONCEPTS, LTD.

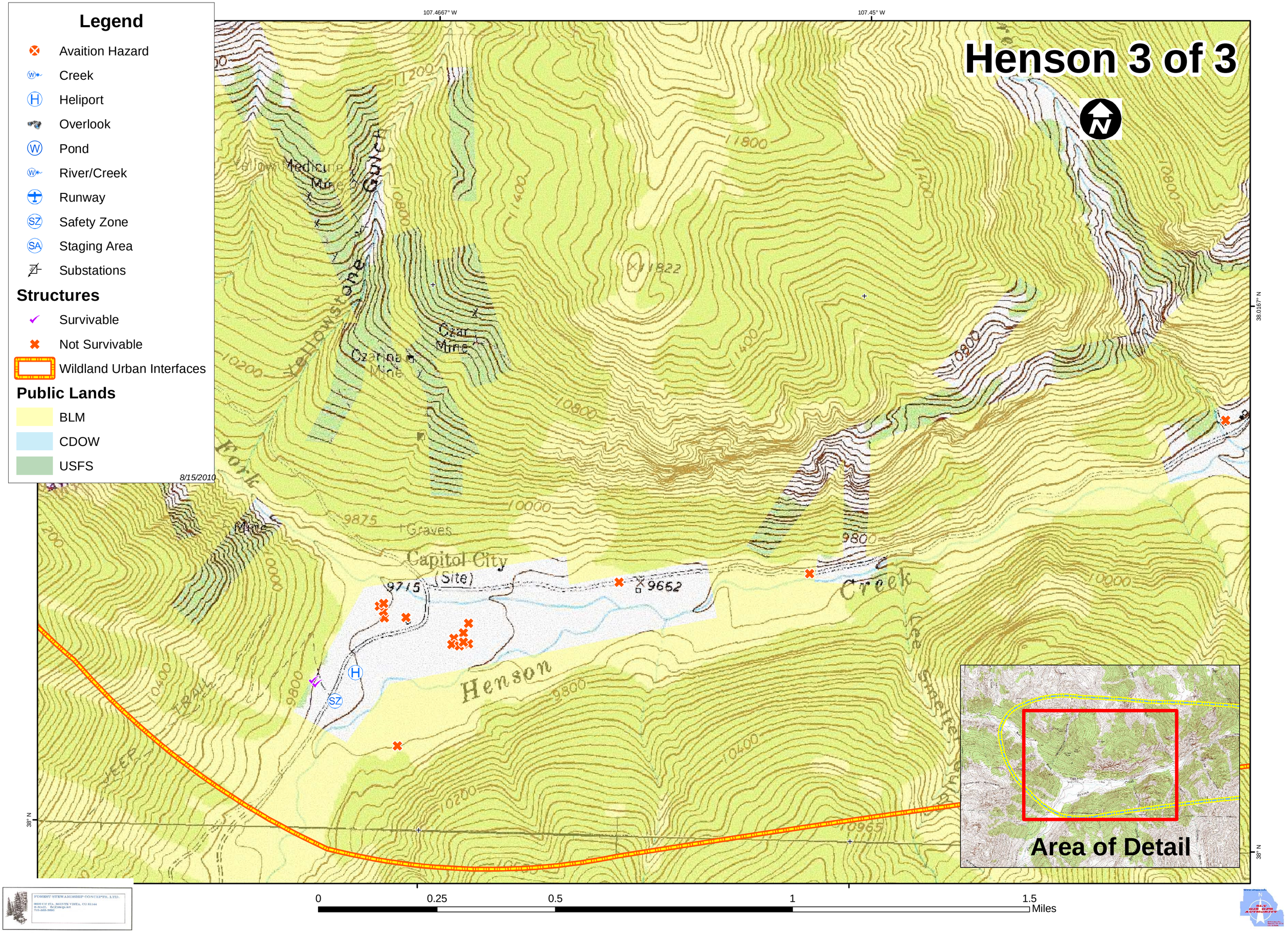

Henson 3 of 3
Legend
Avaition Hazard
Creek
Heliport
Overlook
Pond
River/Creek
Runway
Safety Zone
Staging Area
Substations
Structures
Survivable
Not Survivable
Wildland Urban Interfaces
Public Lands
BLM
CDOW
USFS
8/15/2010
107.4667° W
107.45° W
38.0167° N
38° N
Yellow Medicine Mine
Yellowstone Gulch
Czar Mine
Czarina Mine
Fork
Graves
Capitol City (Site)
Henson
Creek
Area of Detail
0
0.25
0.5
1
1.5
Miles