Hinsdale County, CO; Triaged Wildland Urban Interface Communities (WUIs)

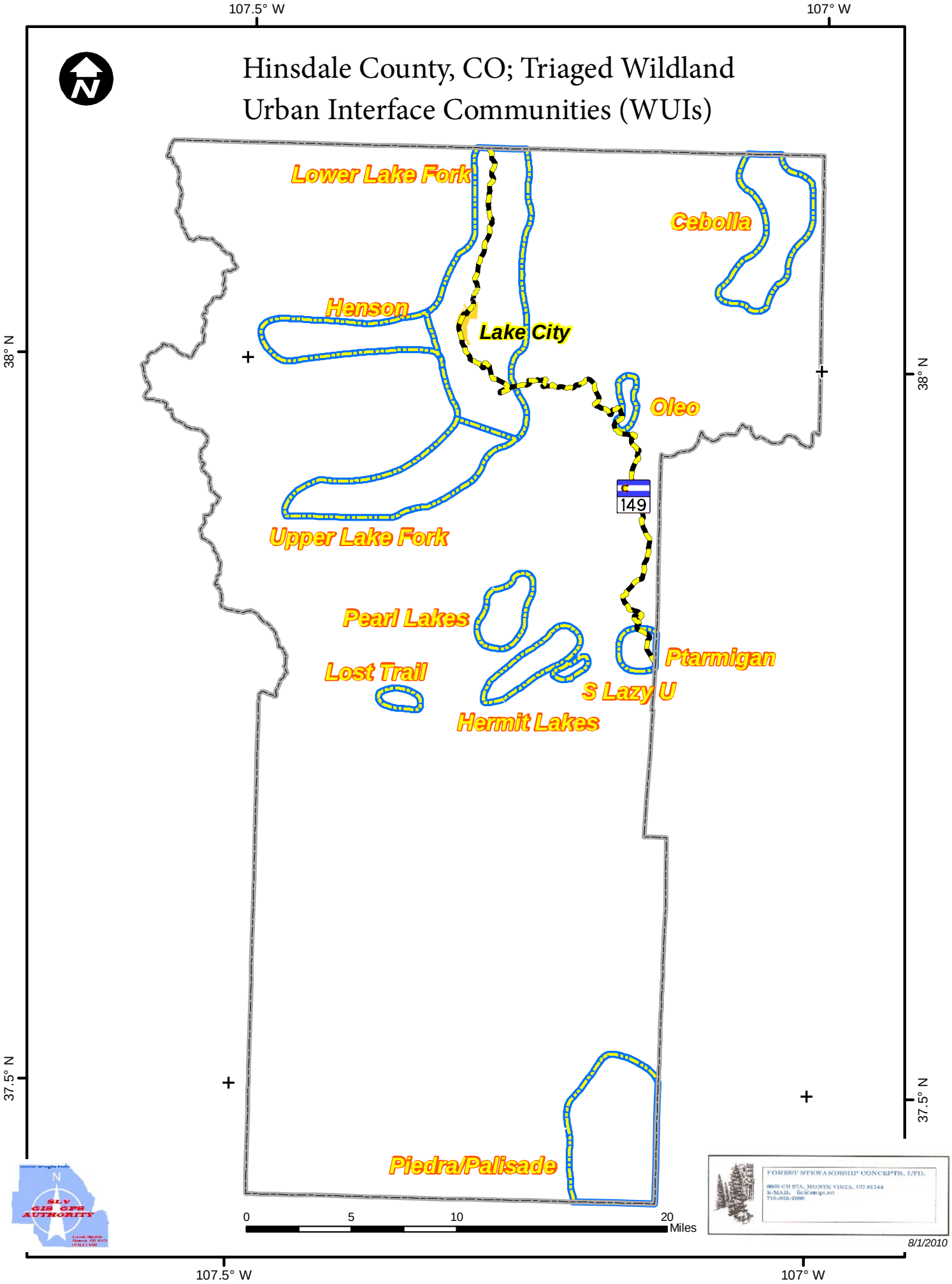

Hinsdale County, CO; Triaged Wildland Urban Interface Communities (WUIs)

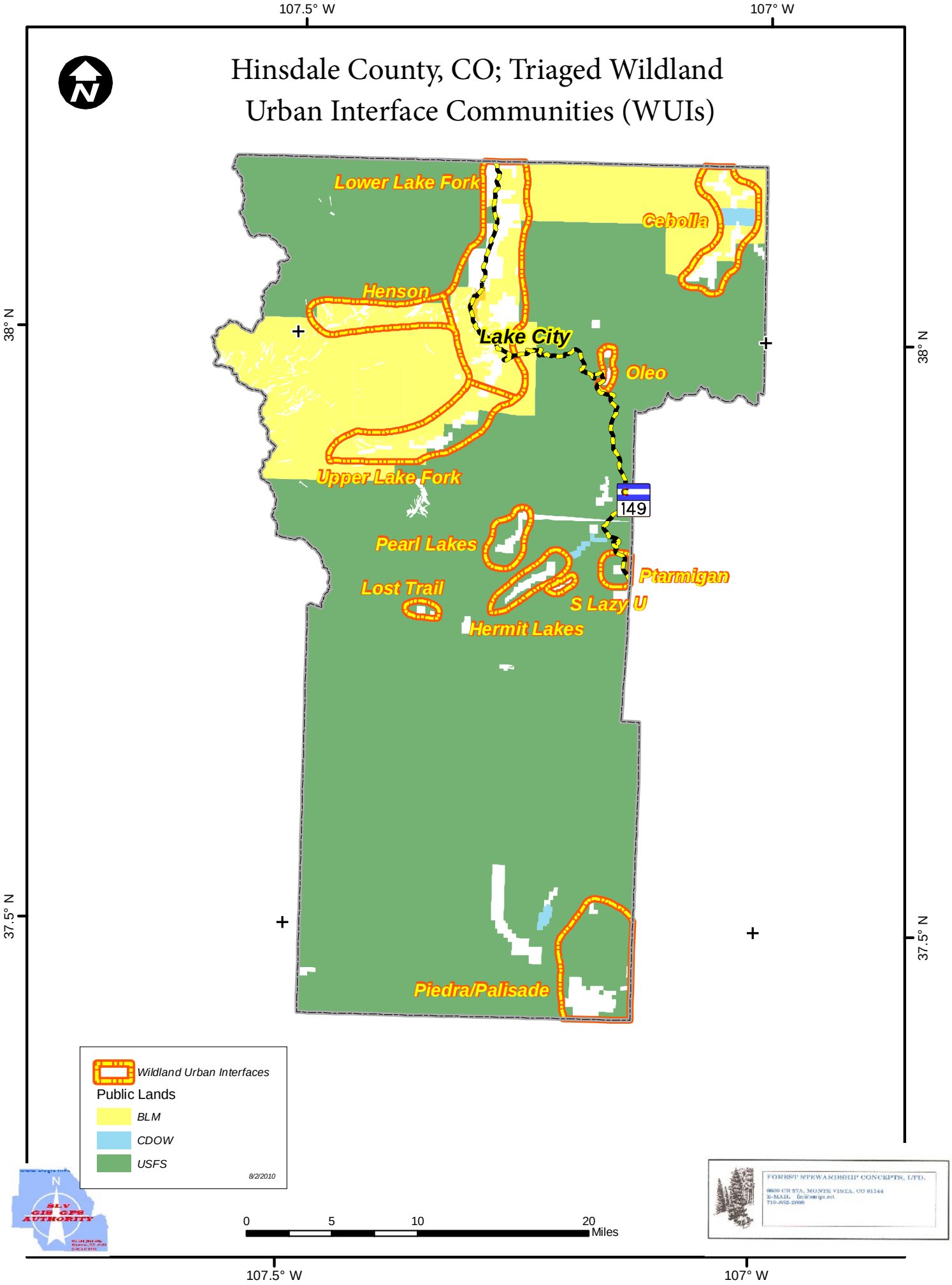

Hinsdale County, CO; Triaged Wildland Urban Interface Communities (WUIs)

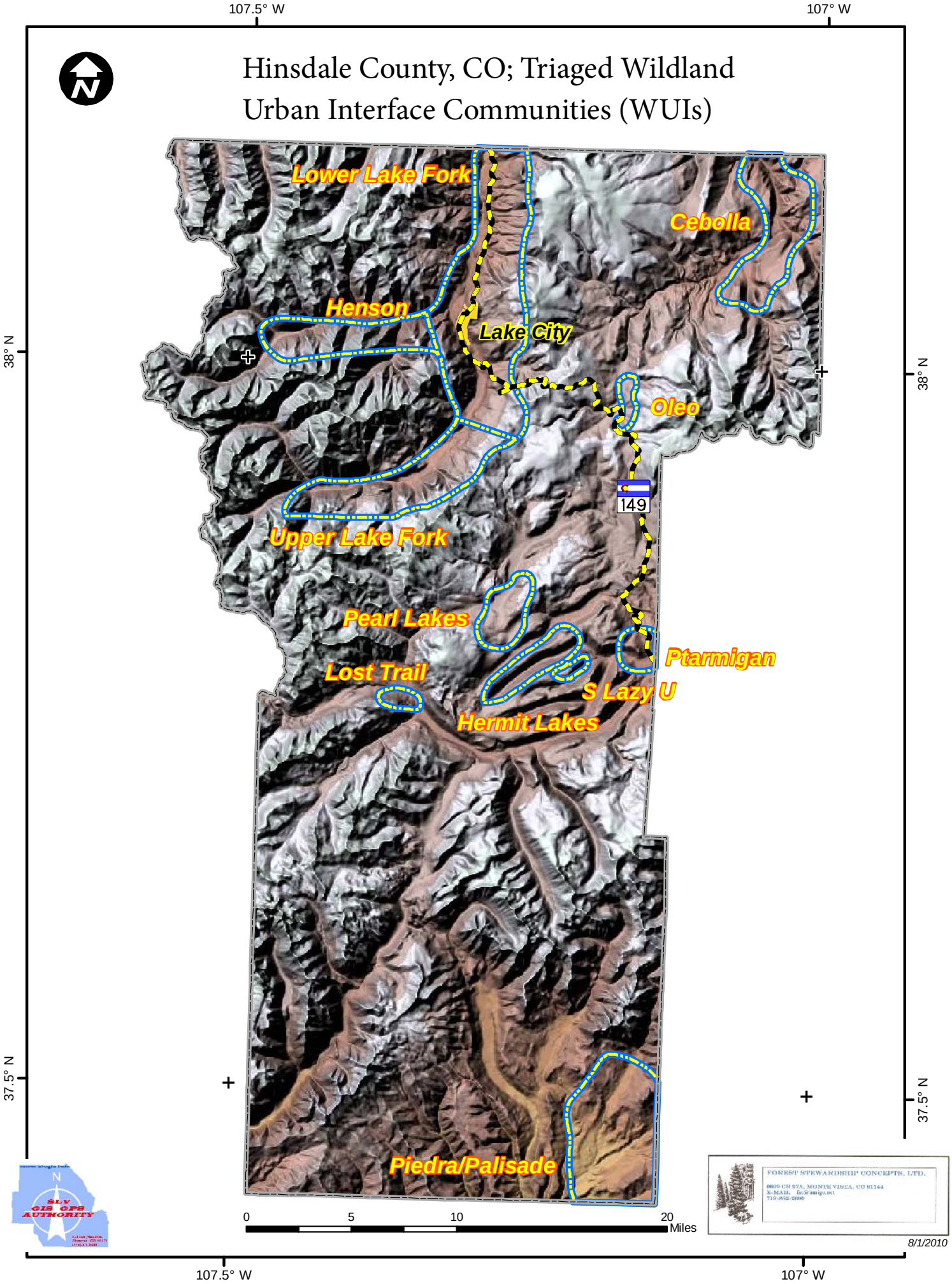

Hinsdale County, CO; Map Index of the Triaged Wildland Urban Interface Communities (WUIs)

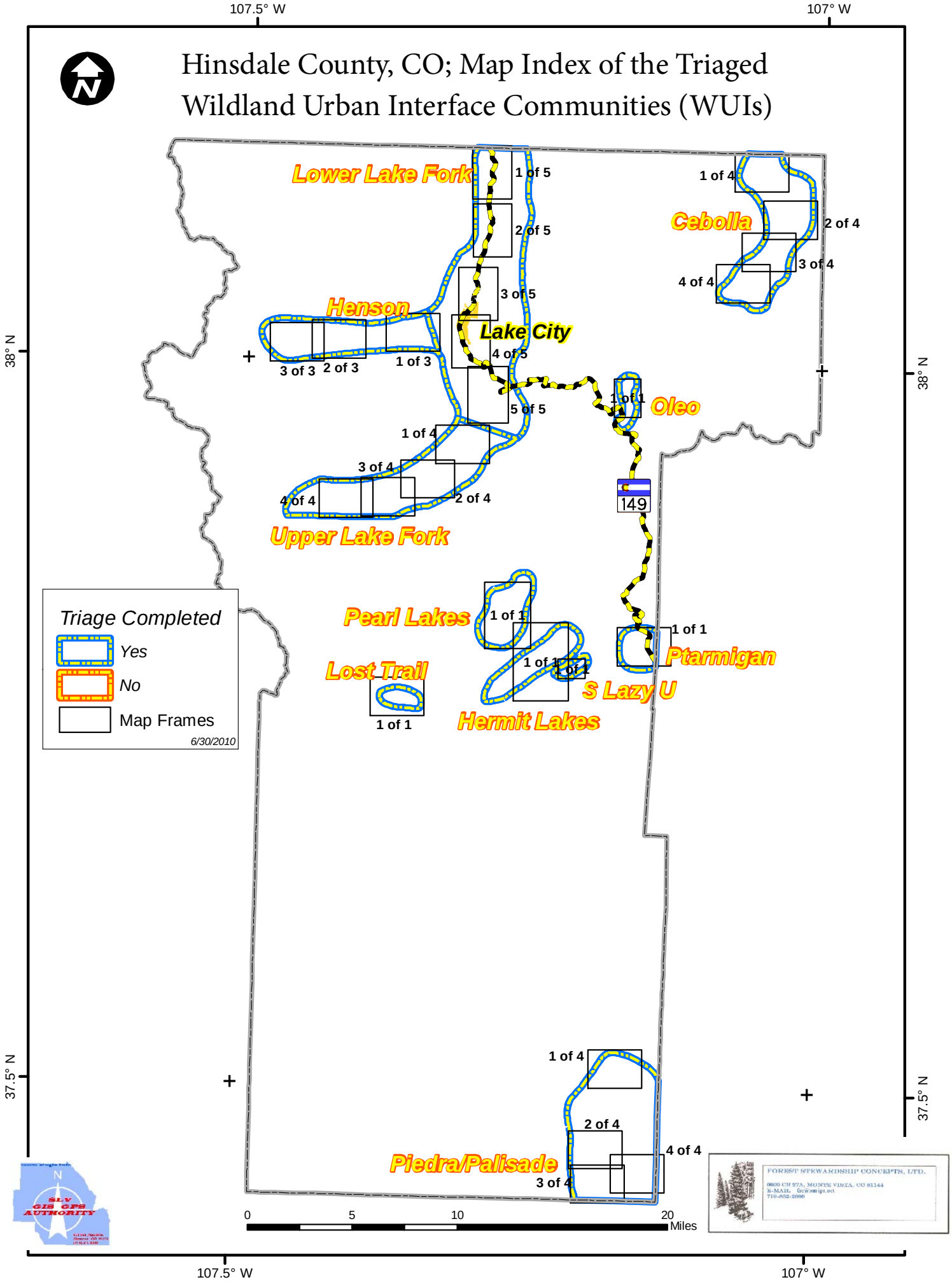

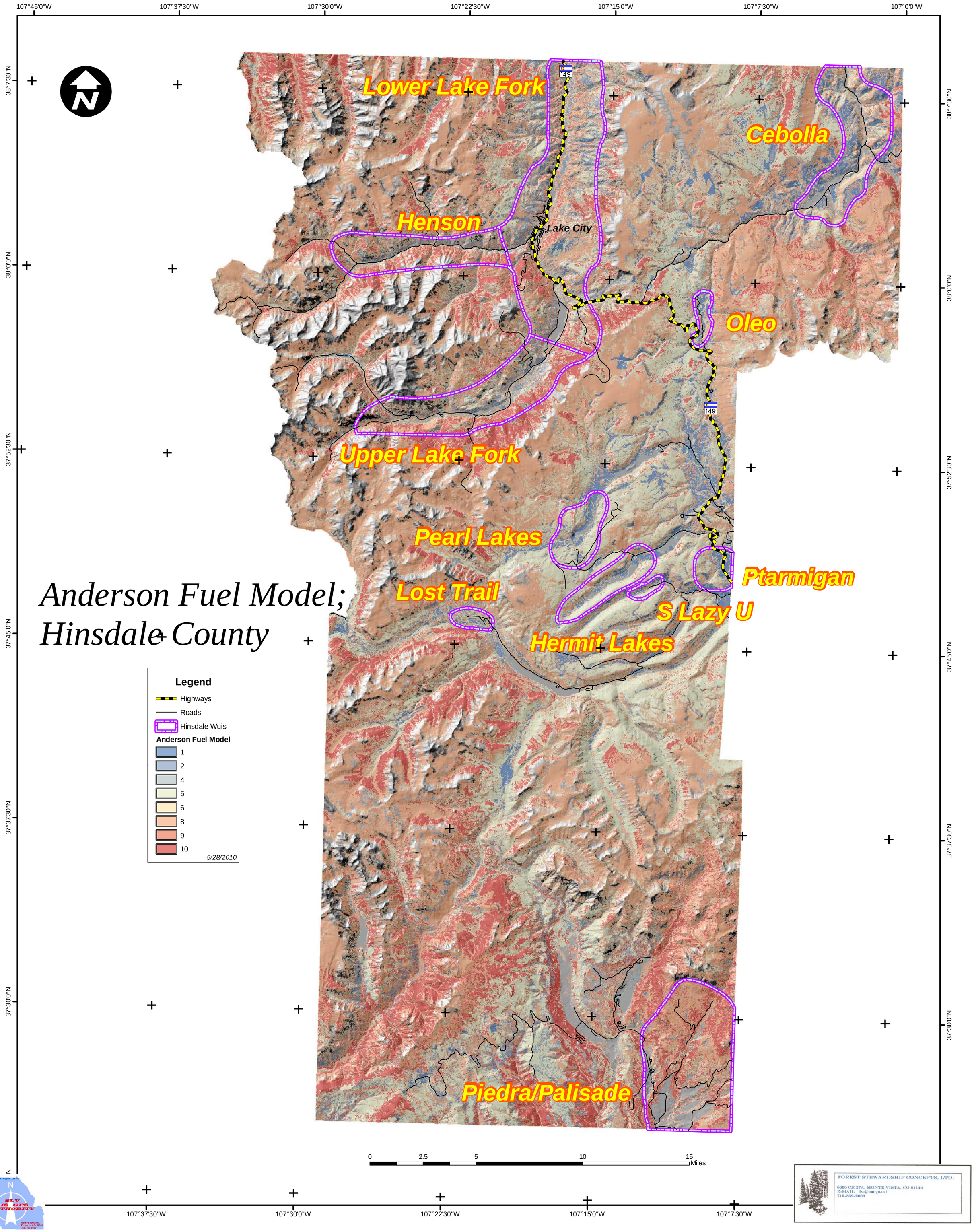
Anderson Fuel Model;
Hinsdale County
Lower Lake Fork
Cebolla
Henson
Lake City
Oleo
Upper Lake Fork
Pearl Lakes
Ptarmigan
Lost Trail
S Lazy U
Hermit Lakes
Piedra/Palisade
Legend
Highways
Roads
Hinsdale Wuis
Anderson Fuel Model
1
2
4
5
6
8
9
10
5/28/2010
0
2.5
5
10
15
Miles
107°45'0"W
107°37'30"W
107°30'0"W
107°22'30"W
107°15'0"W
107°7'30"W
107°0'0"W
38°7'30"N
38°0'0"N
37°52'30"N
37°45'0"N
37°37'30"N
37°30'0"N
FOREST STEWARDSHIP CONCEPTS, LTD.
0600 CR 27A, MONTE VISTA, CO 81144
E-MAIL fsc@amigo.net
719-852-2680
SLV GIS GPS AUTHORITY

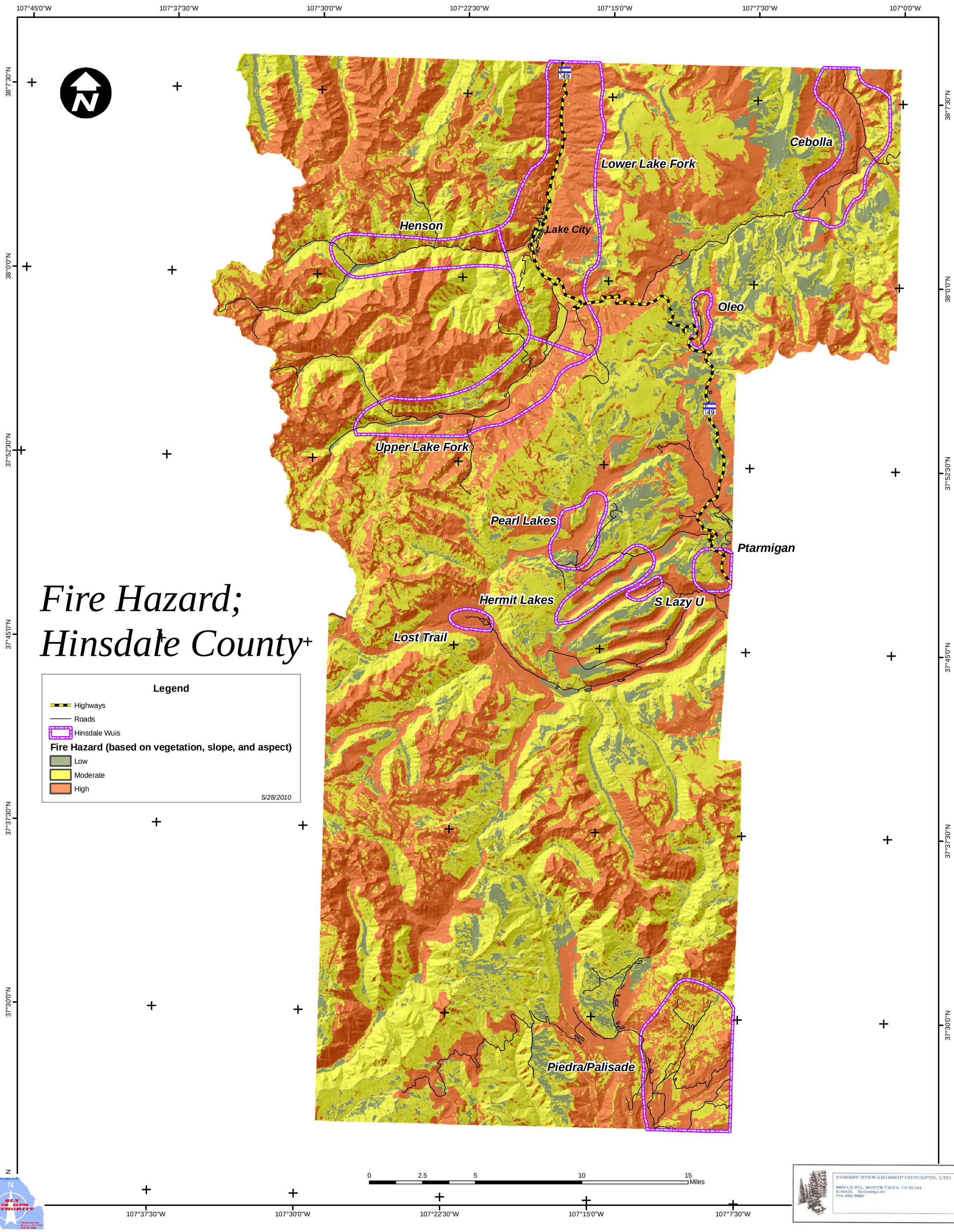
107°45'0"W
107°37'30"W
107°30'0"W
107°22'30"W
107°15'0"W
107°7'30"W
107°0'0"W
38°7'30"N
38°0'0"N
37°52'30"N
37°45'0"N
37°37'30"N
37°30'0"N
N
149
Cebolla
Lower Lake Fork
Henson
Lake City
Oleo
Upper Lake Fork
Pearl Lakes
Ptarmigan
Hermit Lakes
S Lazy U
Lost Trail
Piedra/Palisade
Fire Hazard;
Hinsdale County
Legend
Highways
Roads
Hinsdale Wuis
Fire Hazard (based on vegetation, slope, and aspect)
Low
Moderate
High
5/28/2010
0
2.5
5
10
15
Miles
SLV GIS GPS AUTHORITY
FOREST STEWARDSHIP CONCEPTS, LTD.
0600 CR 27A, MONTE VISTA, CO 81144
E-MAIL fsc@amigo.net
719-852-2680