# Lost Trail

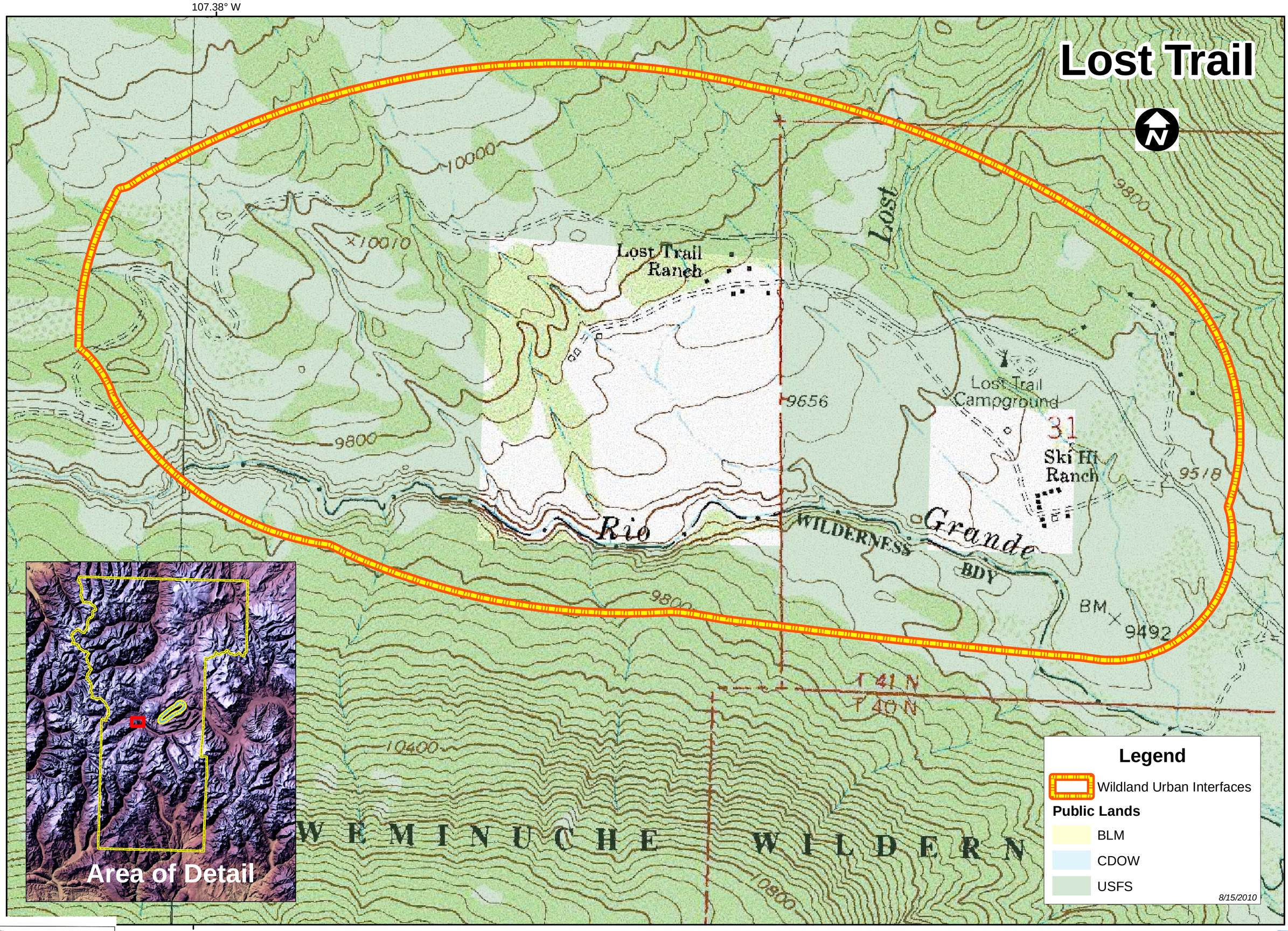


FOREST STEWARDSHIP CONCEPTS, LTD.
0050 CR 27A, MONTE VISTA, CO 81144
E-MAIL: fsc@amigo.net
719-852-2860

0 0.25 0.5 1 1.5 2 Miles

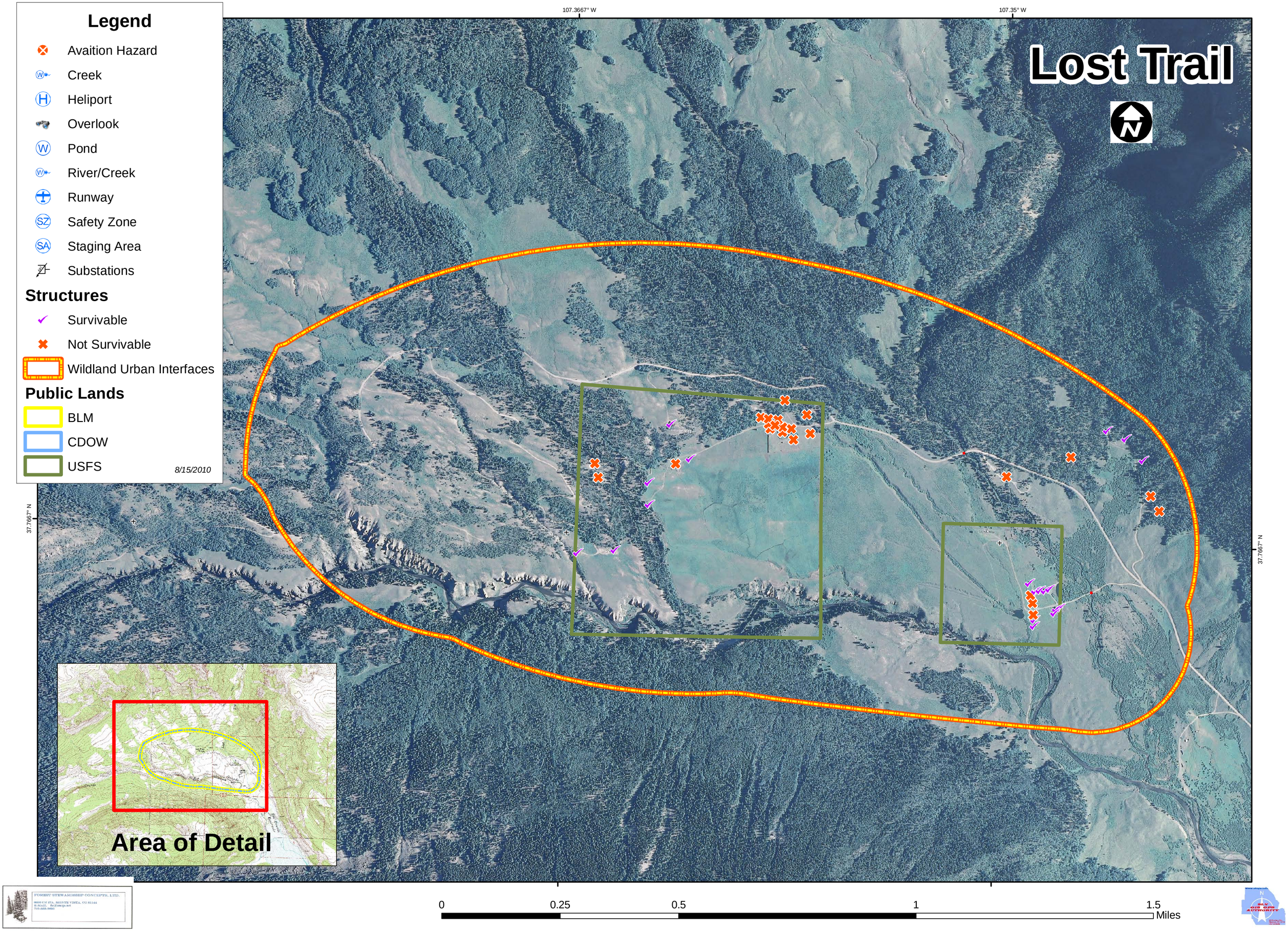

Legend
Avaition Hazard
Creek
Heliport
Overlook
Pond
River/Creek
Runway
Safety Zone
Staging Area
Substations
Structures
Survivable
Not Survivable
Wildland Urban Interfaces
Public Lands
BLM
CDOW
USFS
8/15/2010
107.3667° W
107.35° W
37.7667° N
Lost Trail
N
Area of Detail
0
0.25
0.5
1
1.5
Miles

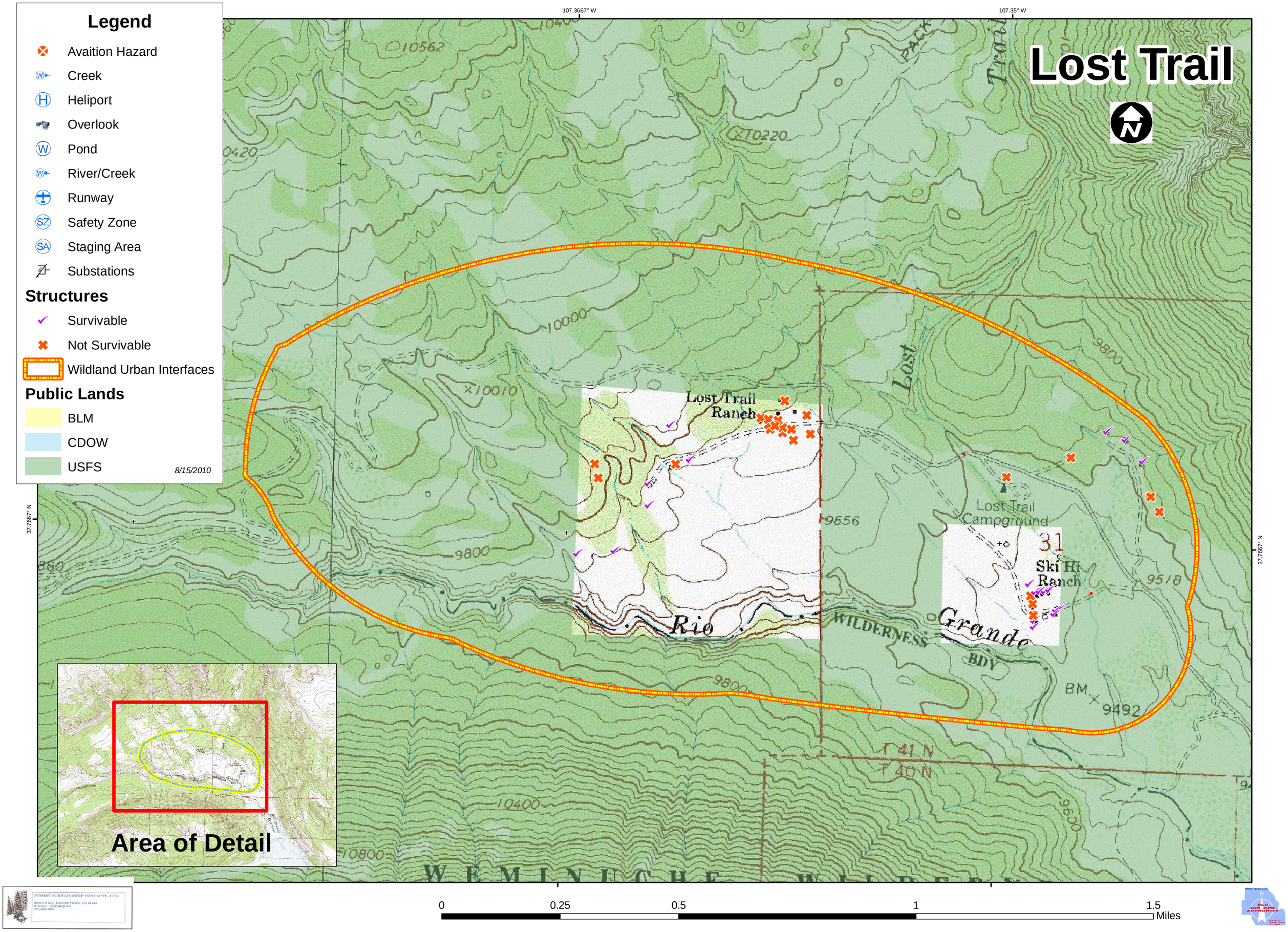

Legend
Avaition Hazard
Creek
Heliport
Overlook
Pond
River/Creek
Runway
Safety Zone
Staging Area
Substations
Structures
Survivable
Not Survivable
Wildland Urban Interfaces
Public Lands
BLM
CDOW
USFS
8/15/2010
Lost Trail
107.3667° W
107.35° W
37.7667° N
Lost Trail Ranch
Lost Trail Campground
Ski Hi Ranch
Rio Grande
WILDERNESS BDY
Lost Trail
T 41 N
T 40 N
Area of Detail
0
0.25
0.5
1
1.5
Miles