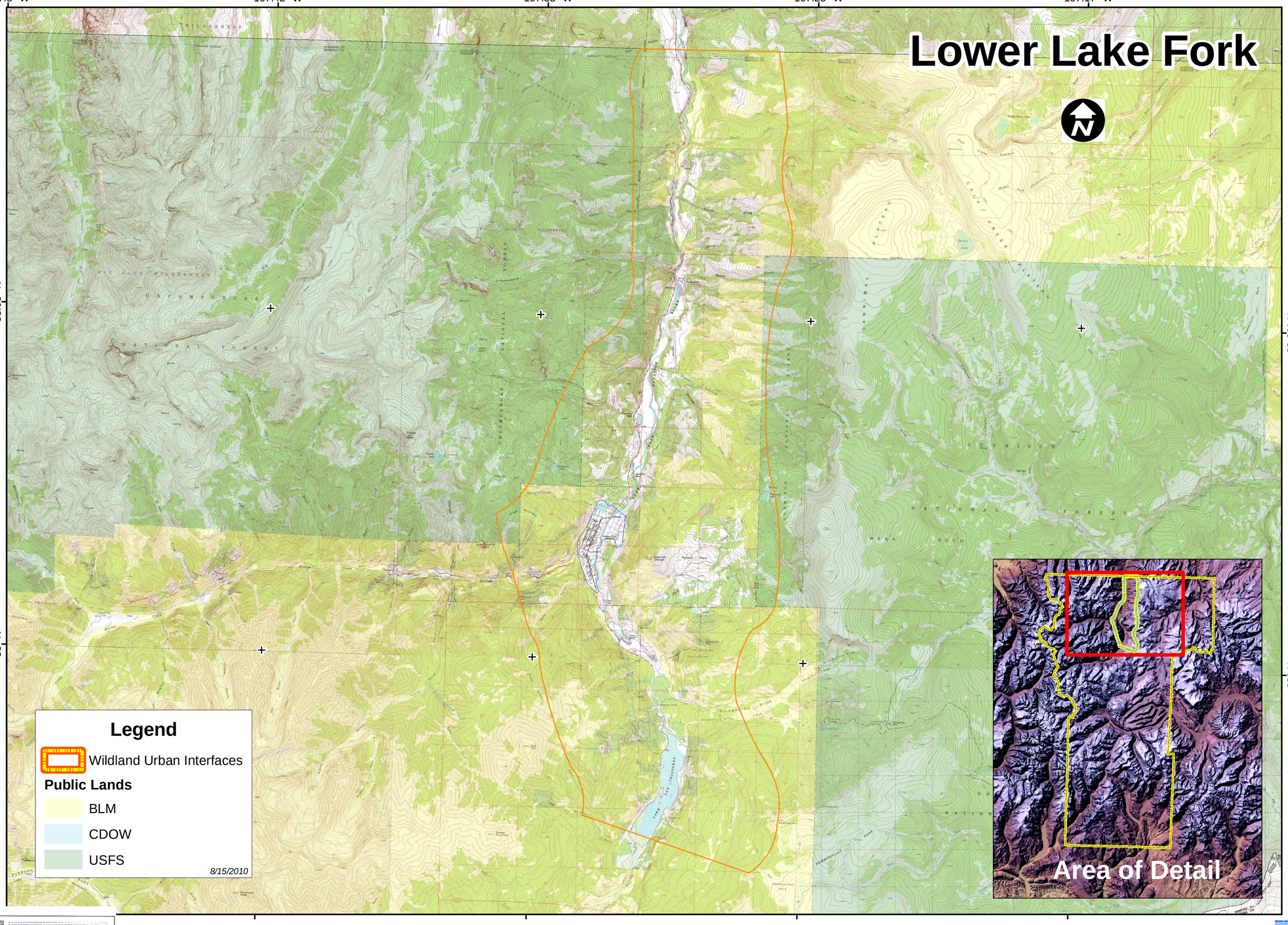

Lower Lake Fork
107.5° W
107.42° W
107.33° W
107.25° W
107.17° W
38.08° N
38° N
Legend
Wildland Urban Interfaces
Public Lands
BLM
CDOW
USFS
8/15/2010
Area of Detail
0
1
2
4
6
8
Miles

Lower Lake Fork

1 of 5

107.3° W

107.2833° W

38.1333° N

38.1167° N

Legend

- Aviation Hazard
- Creek
- Heliport
- Overlook
- Pond
- River/Creek
- Runway
- Safety Zone
- Staging Area
- Substations

Structures

- Survivable
- Not Survivable
- Wildland Urban Interfaces

Public Lands

- BLM
- CDOW
- USFS

8/15/2010

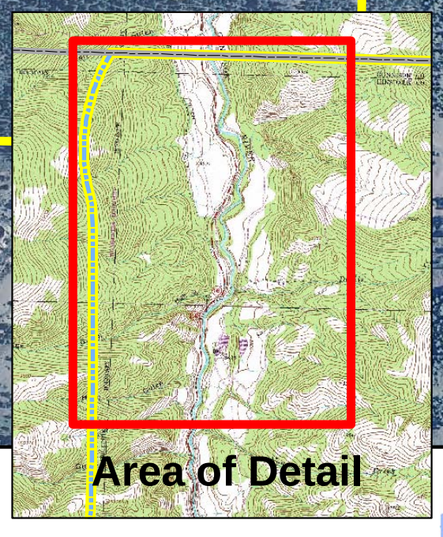

0 0.25 0.5 1 Miles

FOREST STEWARDSHIP CONCEPTS, LTD.
0800 CR 27A, MONTE VISTA, CO 81144
E-MAIL: fsc@amigo.net
719-852-9800

Lower Lake Fork

1 of 5

107.3° W

107.2833° W

38.1333° N

38.1167° N

Legend

- Aviation Hazard
- Substations
- Creek
- Heliport
- Overlook
- Pond
- River/Creek
- Runway
- Safety Zone
- Staging Area

Structures

- Survivable
- Not Survivable
- Wildland Urban Interfaces

Public Lands

- BLM
- CDOW
- USFS

8/15/2010

Area of Detail

0 0.25 0.5 1 Miles

FOREST STEWARDSHIP CONCEPTS, LTD.
0660 CR 27A, MONTE VISTA, CO 81144
E-MAIL: fsc@amigo.net
719-852-5050

Lower Lake Fork
2 of 5

107.3° W

107.2833° W

38.1° N

38.0833° N

Legend

- Hydrants
- Avaition Hazard
- Creek
- Heliport
- Overlook
- Pond
- River/Creek
- Runway
- Safety Zone
- Staging Area
- Substations

Structures

- Survivable
- Not Survivable
- Wildland Urban Interfaces

Public Lands

- BLM
- CDOW
- USFS

8/15/2010

Area of Detail

0 0.25 0.5 1 Miles

FOREST STEWARDSHIP CONCEPTS, LTD.
0000 CH 27A, MONTE VISTA, CO 81144
E-MAIL fsc@amigo.net
719-852-5000

Lower Lake Fork
2 of 5

107.3° W
107.2833° W
38.1° N
38.0833° N

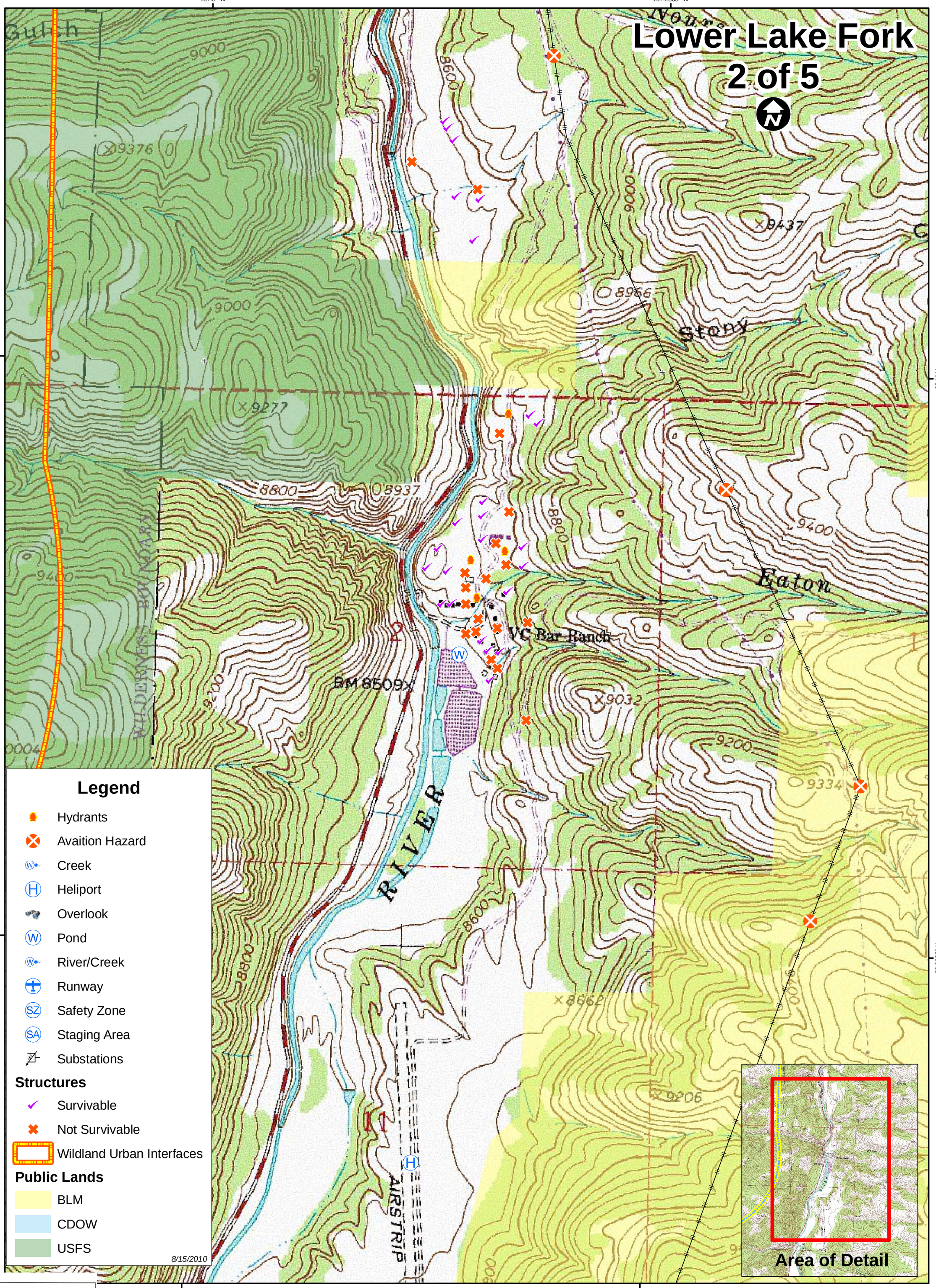

Legend

- Hydrants
- Aviation Hazard
- Creek
- Heliport
- Overlook
- Pond
- River/Creek
- Runway
- Safety Zone
- Staging Area
- Substations

Structures

- Survivable
- Not Survivable
- Wildland Urban Interfaces

Public Lands

- BLM
- CDOW
- USFS

8/15/2010

FOREST STEWARDSHIP CONCEPTS, LTD.
0660 UM STA, MONTE VISTA, CO 81144
E-MAIL: fsc@amigo.net
719-889-9880

0 0.25 0.5 1 Miles

Lower Lake Fork
3 of 5

107.3167° W
107.3° W
38.0667° N
38.05° N
38.0333° N

149

Legend

- Hydrants
- Avaition Hazard
- Creek
- Heliport
- Overlook
- Pond
- River/Creek
- Runway
- Safety Zone
- Staging Area
- Substations

Structures

- Survivable
- Not Survivable
- Wildland Urban Interfaces

Public Lands

- BLM
- CDOW
- USFS

8/15/2010

Area of Detail

FOREST STEWARDSHIP CONCEPTS, LTD.
9660 CR 27A, MONTE VISTA, CO 81144
E-MAIL: fsc@amigo.net
719-852-5660

0 0.25 0.5 1 Miles

Lower Lake Fork
3 of 5

107.3167° W
107.3° W
38.0667° N
38.05° N
38.0333° N

Valley View Ranch
San Juan Ranch
New Cem
Old Cem
Lake City
LAKE FORK
Fraeliks
TRAIL
149
8566
8756
BR 8649
9525
9402
9386
9046
8600
8800
9200
9400
9600
10000
14
15
22
27
26

Legend

- Hydrants
- Avaition Hazard
- Creek
- Heliport
- Overlook
- Pond
- River/Creek
- Runway
- Safety Zone
- Staging Area
- Substations

Structures

- Survivable
- Not Survivable
- Wildland Urban Interfaces

Public Lands

- BLM
- CDOW
- USFS

8/15/2010

Area of Detail

FOREST STEWARDSHIP CONCEPTS, LTD.
0880 UM STA, MONTE VISTA, CO 81144
E-MAIL: fsc@cmgs.net
719-852-9880

0 0.25 0.5 1 Miles

Lower Lake Fork
4 of 5

107.3167° W
107.3° W
38.0333° N
38.0167° N
38° N

Legend

- Hydrants
- Avaition Hazard
- Creek
- Heliport
- Overlook
- Pond
- River/Creek
- Runway
- Safety Zone
- Staging Area
- Substations

Structures

- Survivable
- Not Survivable
- Wildland Urban Interfaces

Public Lands

- BLM
- CDOW
- USFS

8/15/2010

Area of Detail

FOREST STEWARDSHIP CONCEPTS, LTD.
0860 US 285, MONTE VISTA, CO 81144
E-MAIL: fsc@amigo.net
719-852-9860

0 0.25 0.5 1 Miles

Lower Lake Fork
4 of 5

107.3167° W
107.3° W
38.0333° N
38.0167° N
38° N

Lake City
Crooke Falls
Vickers Ranch
Historical Marker
Gravel Pit
Mines
Dora Mine

Legend

- Hydrants
- Avaition Hazard
- Creek
- Heliport
- Overlook
- Pond
- River/Creek
- Runway
- Safety Zone
- Staging Area
- Substations

Structures

- Survivable
- Not Survivable
- Wildland Urban Interfaces

Public Lands

- BLM
- CDOW
- USFS

8/15/2010

Area of Detail

FOREST STEWARDSHIP CONCEPTS, LTD.
0880 US 87A, MONTE VISTA, CO 81144
E-MAIL: fsc@amigo.net
719-852-9880

0 0.25 0.5 1 Miles

Lower Lake Fork
5 of 5

107.3° W
107.2833° W
37.9833° N
37.9667° N

Legend

- Avaition Hazard
- Creek
- Heliport
- Overlook
- Pond
- River/Creek
- Runway
- Safety Zone
- Staging Area
- Substations

Structures

- Survivable
- Not Survivable
- Wildland Urban Interfaces

Public Lands

- BLM
- CDOW
- USFS

8/15/2010

Area of Detail

FOREST STEWARDSHIP CONCEPTS, LTD.
0880 US 87A, MONTE VISTA, CO 81144
E-MAIL: fsc@smgs.net
719-852-9880

0 0.25 0.5 1 Miles

Lower Lake Fork
5 of 5

107.3° W
107.2833° W
37.9833° N
37.9667° N

Coin Gulch
Argenta Falls
Slumgullion
LAKE SAN CRISTOBAL
Mines
Campground
WC

Legend

- Avaition Hazard
- Creek
- Heliport
- Overlook
- Pond
- River/Creek
- Runway
- Safety Zone
- Staging Area
- Substations

Structures

- Survivable
- Not Survivable
- Wildland Urban Interfaces

Public Lands

- BLM
- CDOW
- USFS

8/15/2010

Area of Detail

0 0.25 0.5 1 Miles

FOREST STEWARDSHIP CONCEPTS, LTD.
0000 CR 27A, MONTE VISTA, CO 81144
E-MAIL: fsc@amigo.net
719-852-9800