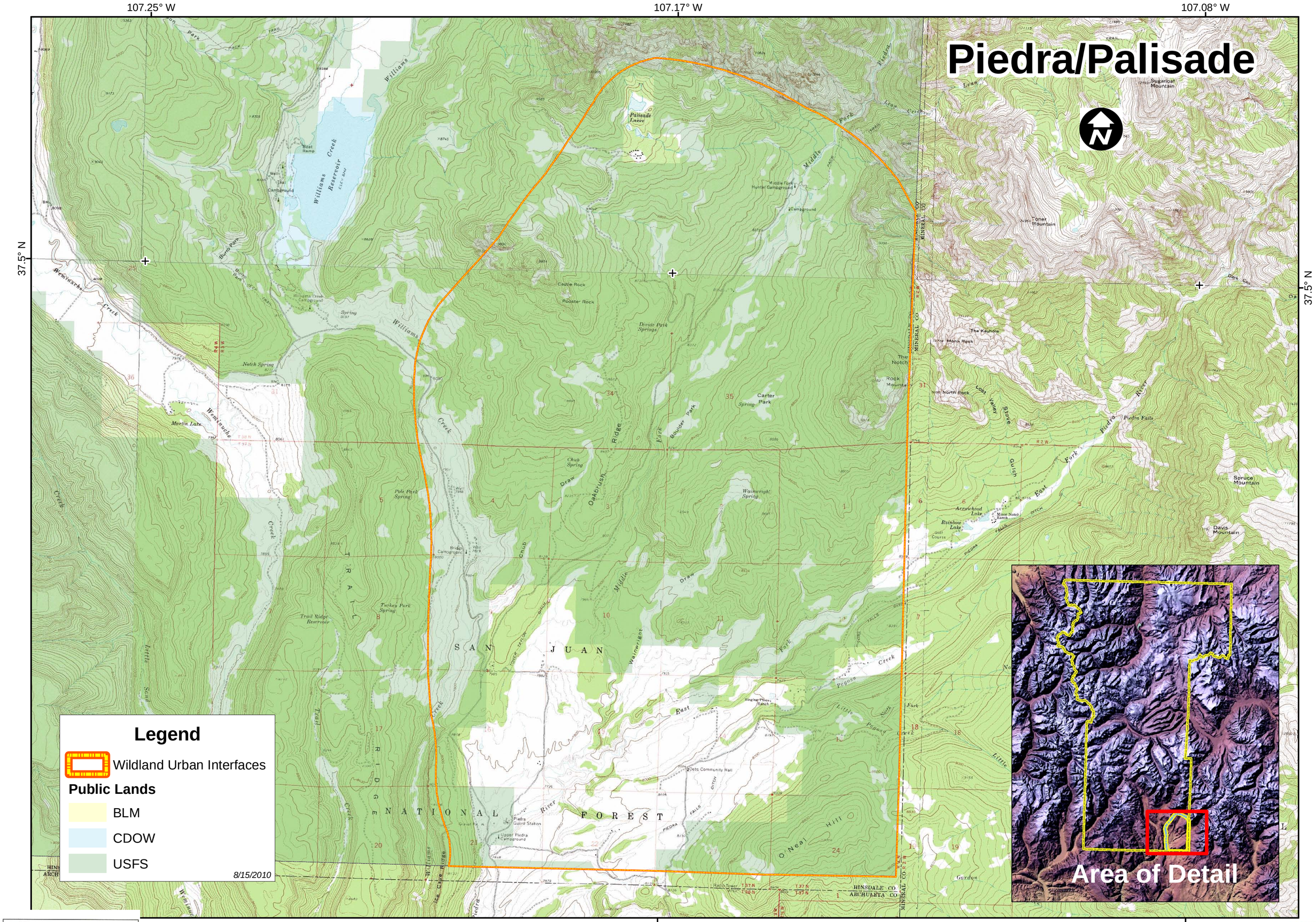

FOREST STEWARDSHIP CONCEPTS, LTD.
0600 CR 27A, MONTE VISTA, CO 81144
E-MAIL: fsc@usgs.net
719-852-2880

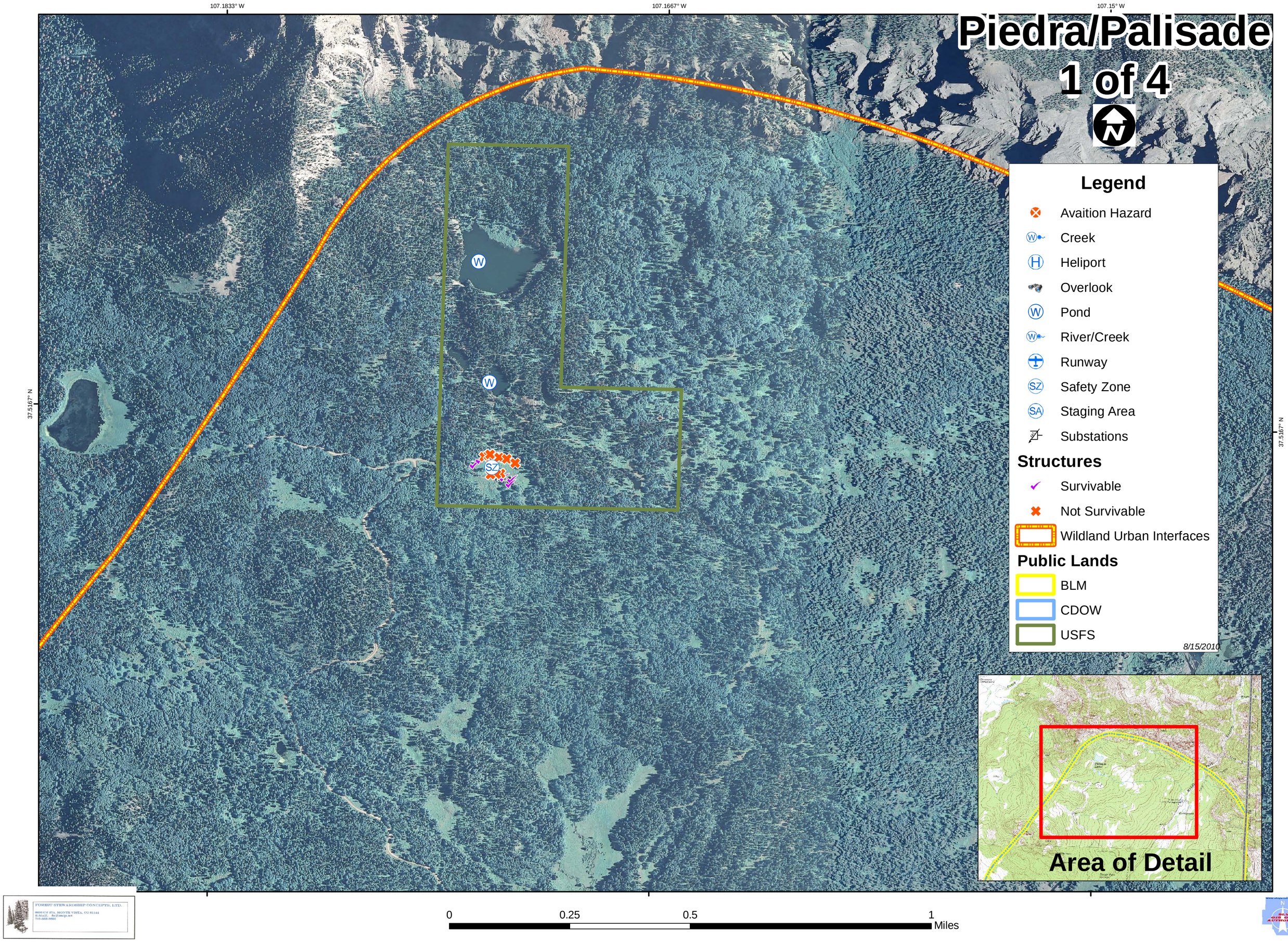

Piedra/Palisade
1 of 4
107.1833° W
107.1667° W
107.15° W
37.5167° N
Legend
Avaition Hazard
Creek
Heliport
Overlook
Pond
River/Creek
Runway
Safety Zone
Staging Area
Substations
Structures
Survivable
Not Survivable
Wildland Urban Interfaces
Public Lands
BLM
CDOW
USFS
8/15/2010
Area of Detail
0
0.25
0.5
1
Miles
FOREST STEWARDSHIP CONCEPTS, LTD.

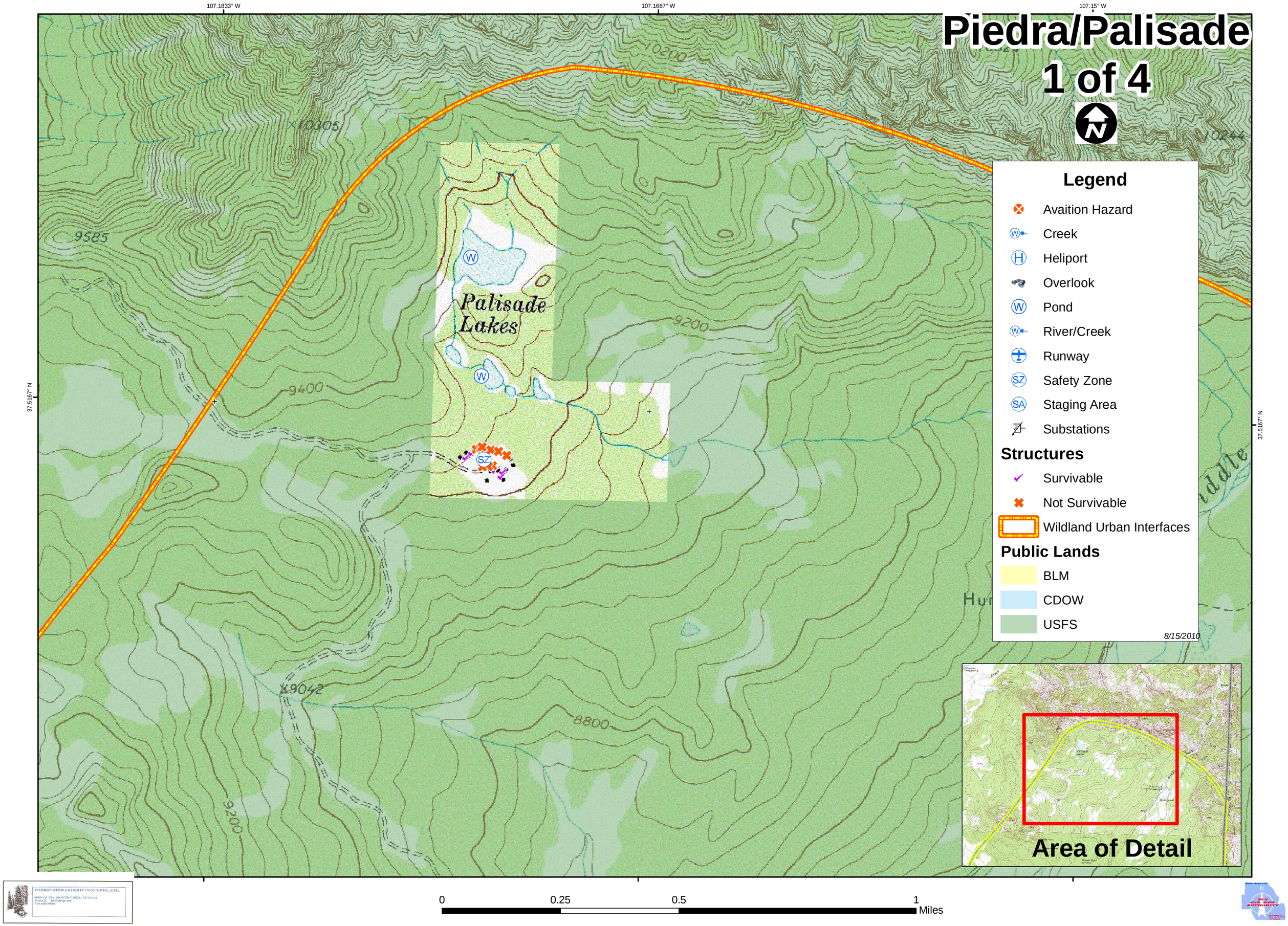

Piedra/Palisade
1 of 4
107.1833° W
107.1667° W
107.15° W
37.5167° N
Palisade Lakes
10200
10305
9585
9400
9200
9042
8800
Legend
Avaition Hazard
Creek
Heliport
Overlook
Pond
River/Creek
Runway
Safety Zone
Staging Area
Substations
Structures
Survivable
Not Survivable
Wildland Urban Interfaces
Public Lands
BLM
CDOW
USFS
8/15/2010
Area of Detail
0
0.25
0.5
1
Miles

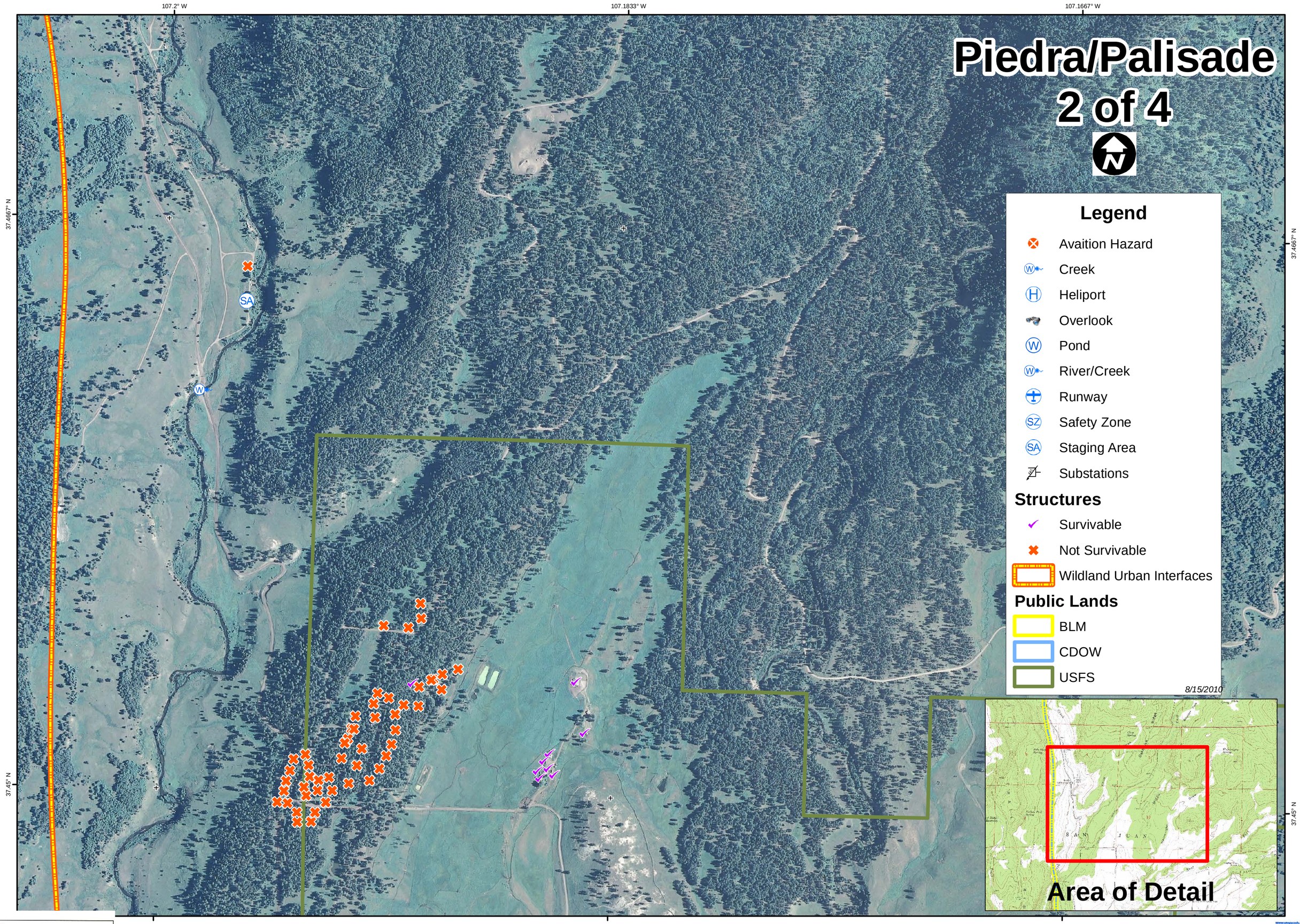

FOREST STEWARDSHIP CONCEPTS, LTD.
8800 US 71A, MONTE VISTA, CO 81144
E-MAIL: fsc@amigo.net
719-852-9800

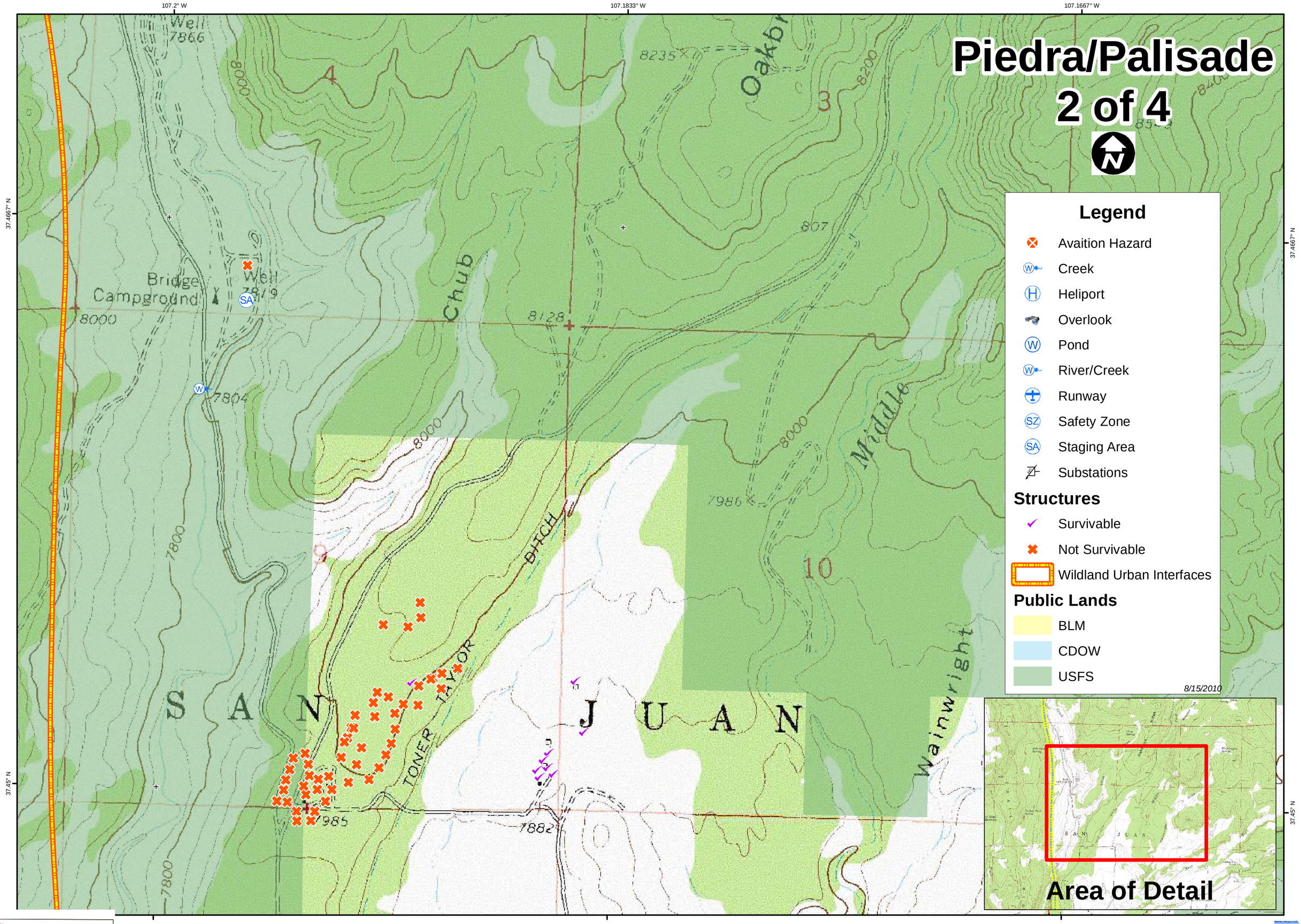

Piedra/Palisade
2 of 4
Legend
Avaition Hazard
Creek
Heliport
Overlook
Pond
River/Creek
Runway
Safety Zone
Staging Area
Substations
Structures
Survivable
Not Survivable
Wildland Urban Interfaces
Public Lands
BLM
CDOW
USFS
8/15/2010
Area of Detail
107.2° W
107.1833° W
107.1667° W
37.4667° N
37.45° N
Bridge Campground
Well 7866
Well 7819
Chub
Oakbr
Middle
Wainwright
TONER TAYLOR DITCH
SAN JUAN
8000
8128
8235
8200
8400
807
7804
7986
7800
7985
7882
0
0.25
0.5
1
Miles

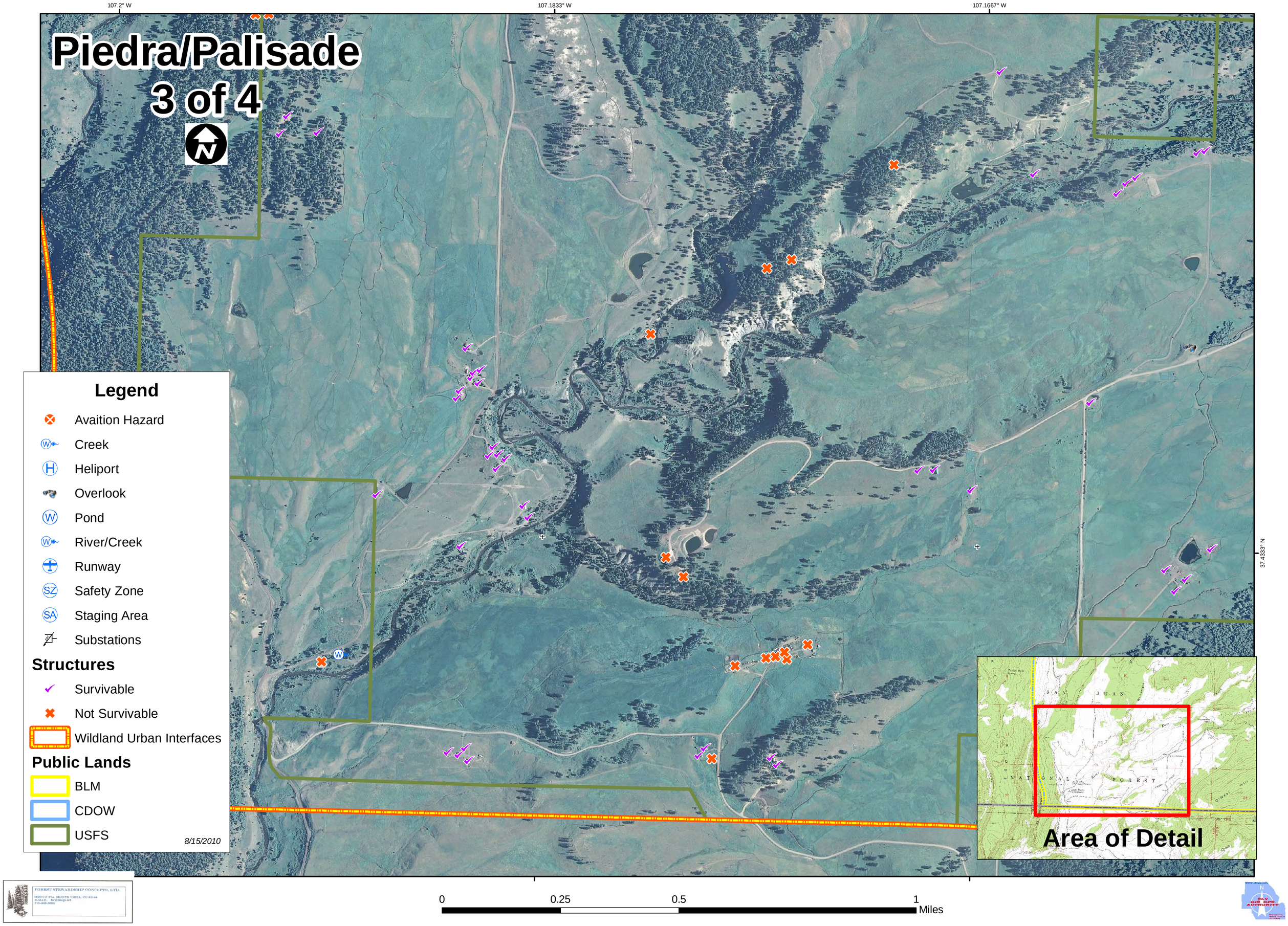

Piedra/Palisade
3 of 4
107.2° W
107.1833° W
107.1667° W
37.4333° N
Legend
Avaition Hazard
Creek
Heliport
Overlook
Pond
River/Creek
Runway
Safety Zone
Staging Area
Substations
Structures
Survivable
Not Survivable
Wildland Urban Interfaces
Public Lands
BLM
CDOW
USFS
8/15/2010
Area of Detail
0
0.25
0.5
1
Miles

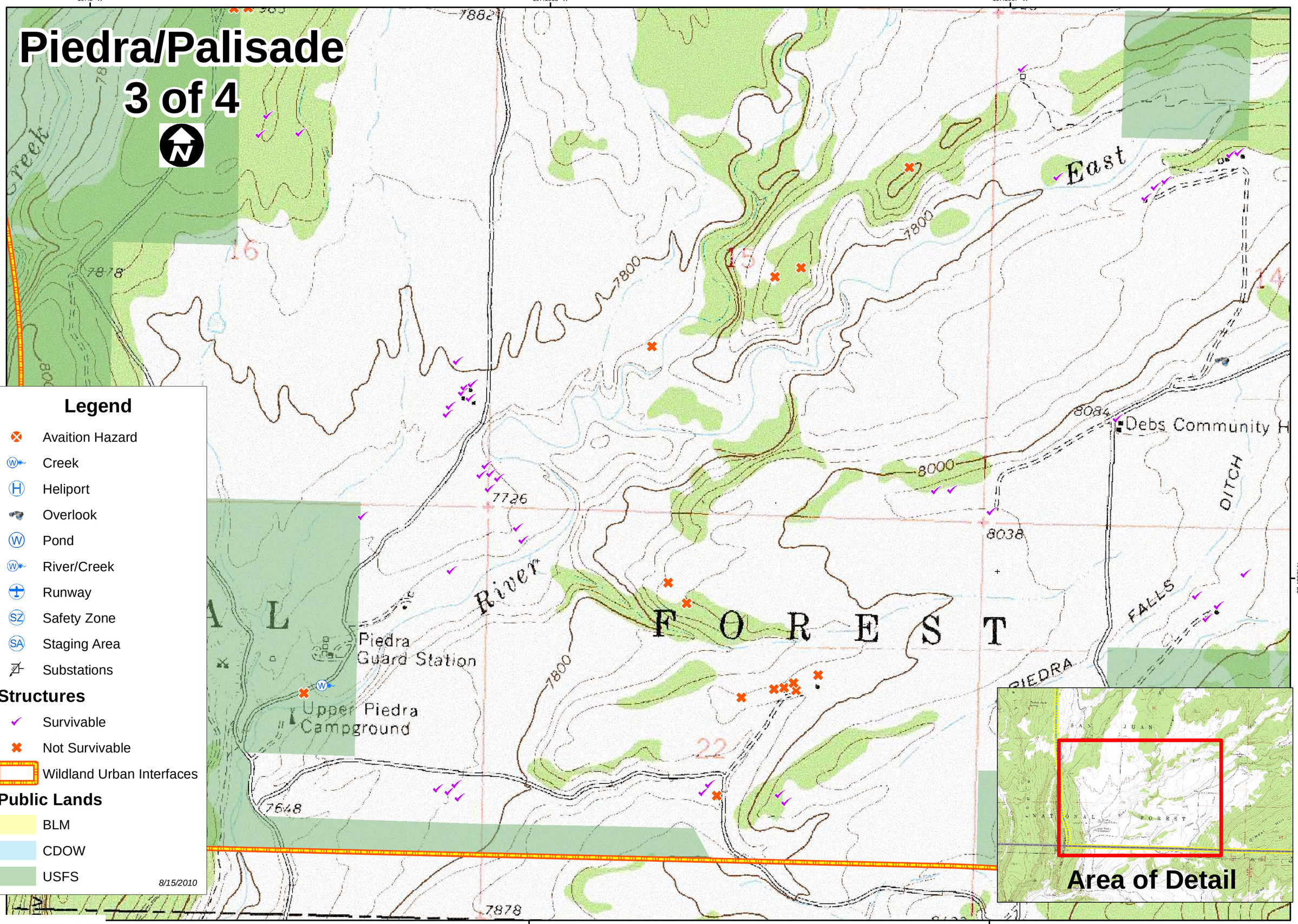

Piedra/Palisade
3 of 4
107.2° W
107.1833° W
107.1667° W
37.4333° N
Legend
Avaition Hazard
Creek
Heliport
Overlook
Pond
River/Creek
Runway
Safety Zone
Staging Area
Substations
Structures
Survivable
Not Survivable
Wildland Urban Interfaces
Public Lands
BLM
CDOW
USFS
8/15/2010
Piedra Guard Station
Upper Piedra Campground
Debs Community H
East
River
FOREST
PIEDRA
FALLS
DITCH
7882
7878
7800
7726
7648
8000
8038
8084
16
15
14
22
Area of Detail
0
0.25
0.5
1
Miles

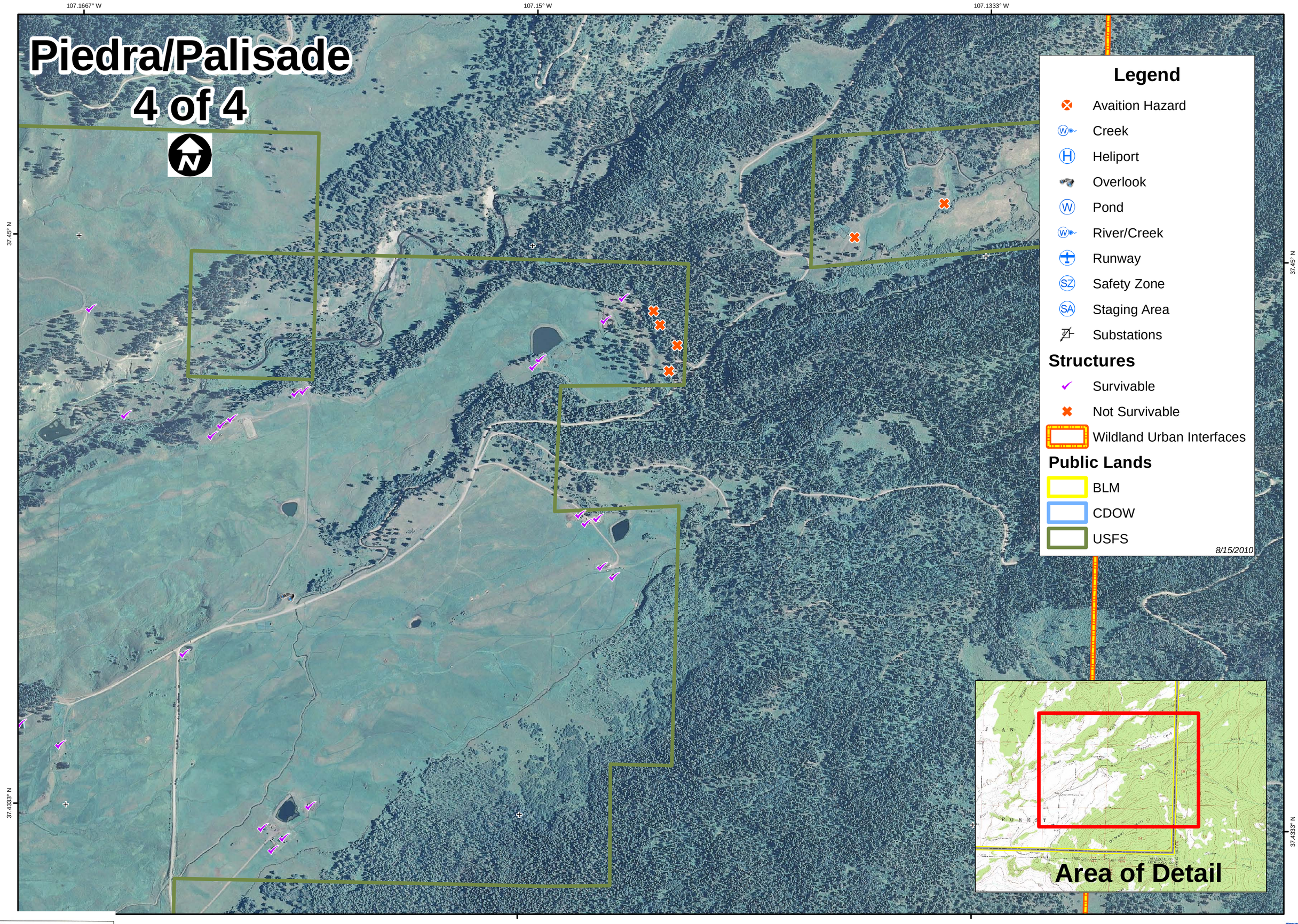

FOREST STEWARDSHIP CONCEPTS, LTD.
0800 CR 27A, MONTE VISTA, CO 81144
E-MAIL: fsc@amigo.net
719-852-2885

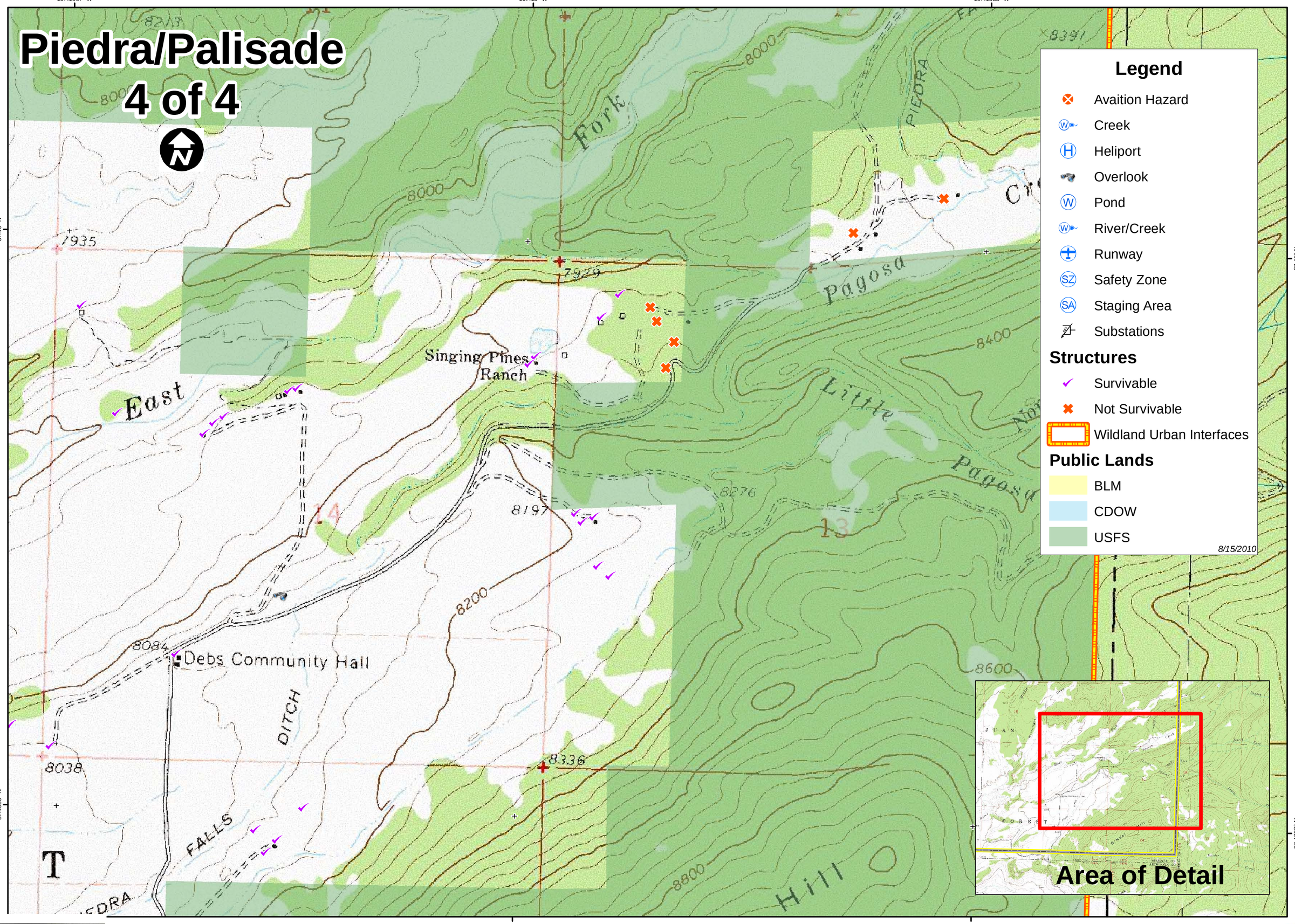

Piedra/Palisade
4 of 4
Legend
Avaition Hazard
Creek
Heliport
Overlook
Pond
River/Creek
Runway
Safety Zone
Staging Area
Substations
Structures
Survivable
Not Survivable
Wildland Urban Interfaces
Public Lands
BLM
CDOW
USFS
8/15/2010
Area of Detail
107.1667° W
107.15° W
107.1333° W
37.45° N
37.4333° N
Singing Pines Ranch
Debs Community Hall
East
Fork
Pagosa
Little
Pagosa
Hill
DITCH
FALLS
PIEDRA
8000
8400
8600
8800
8200
8197
8276
8336
8038
8084
7935
7929
8391
0
0.25
0.5
1
Miles