Ptarmigan

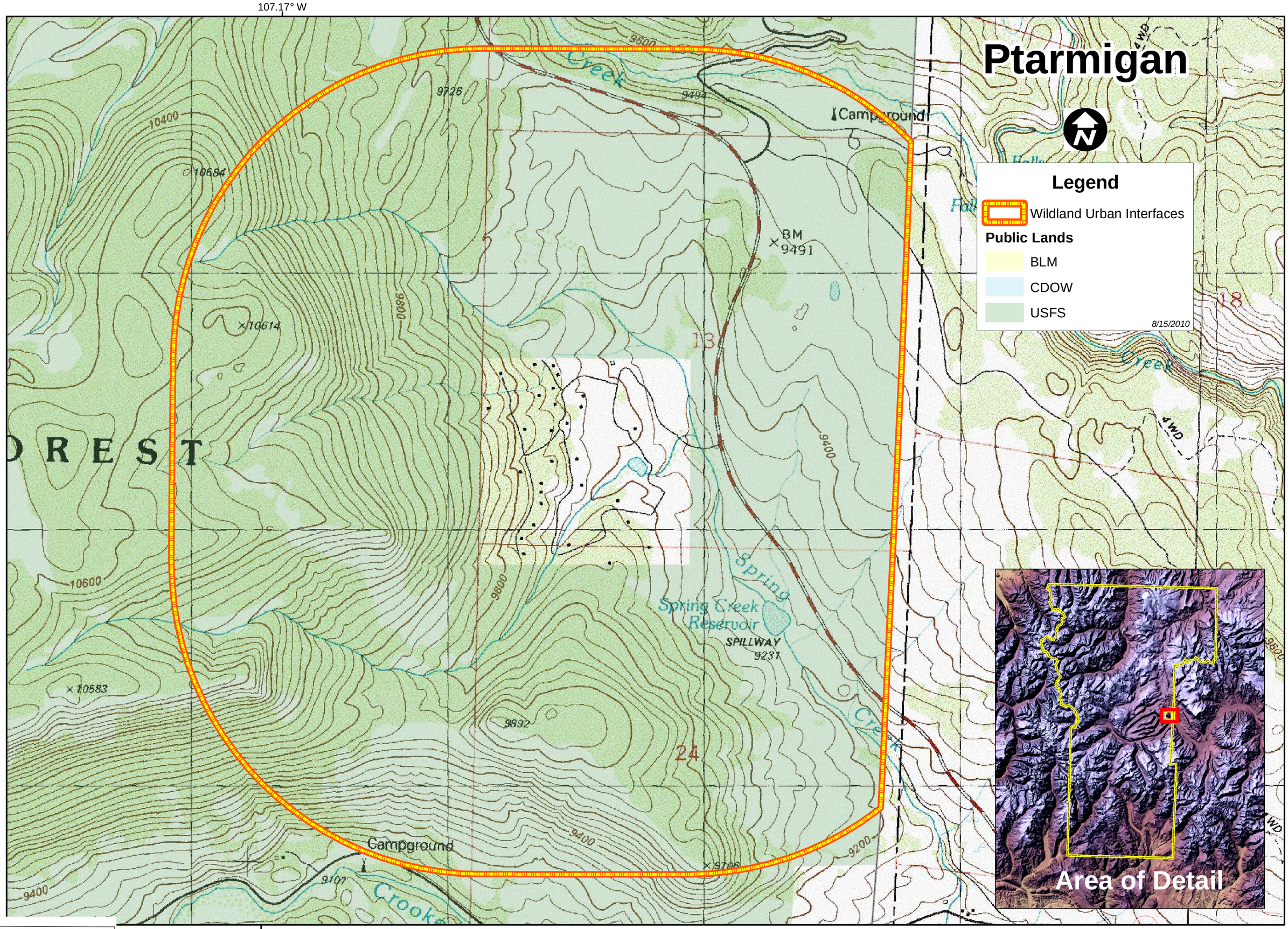

FORREST STEWARDSHIP CONCEPTS, LTD.
0000 CR 27A, MONTE VISTA, CO 81144
E-MAIL: fsc@amigo.net
719-852-2000

0 0.25 0.5 1 1.5 2 Miles

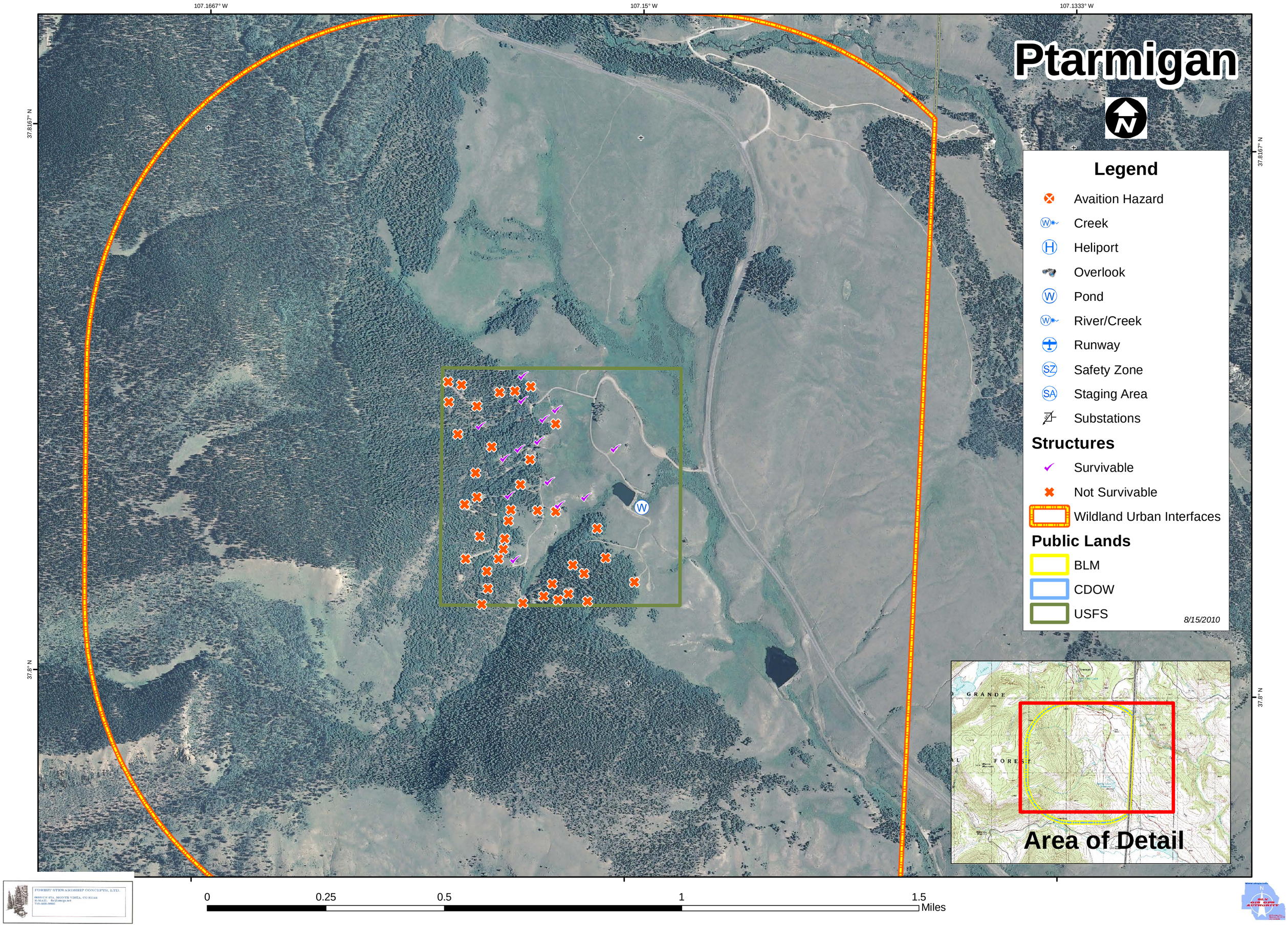

Ptarmigan
107.1667° W
107.15° W
107.1333° W
37.8167° N
37.8° N
Legend
Avaition Hazard
Creek
Heliport
Overlook
Pond
River/Creek
Runway
Safety Zone
Staging Area
Substations
Structures
Survivable
Not Survivable
Wildland Urban Interfaces
Public Lands
BLM
CDOW
USFS
8/15/2010
GRANDE
FOREST
Area of Detail
0
0.25
0.5
1
1.5
Miles
FOREST STEWARDSHIP CONCEPTS, LTD.

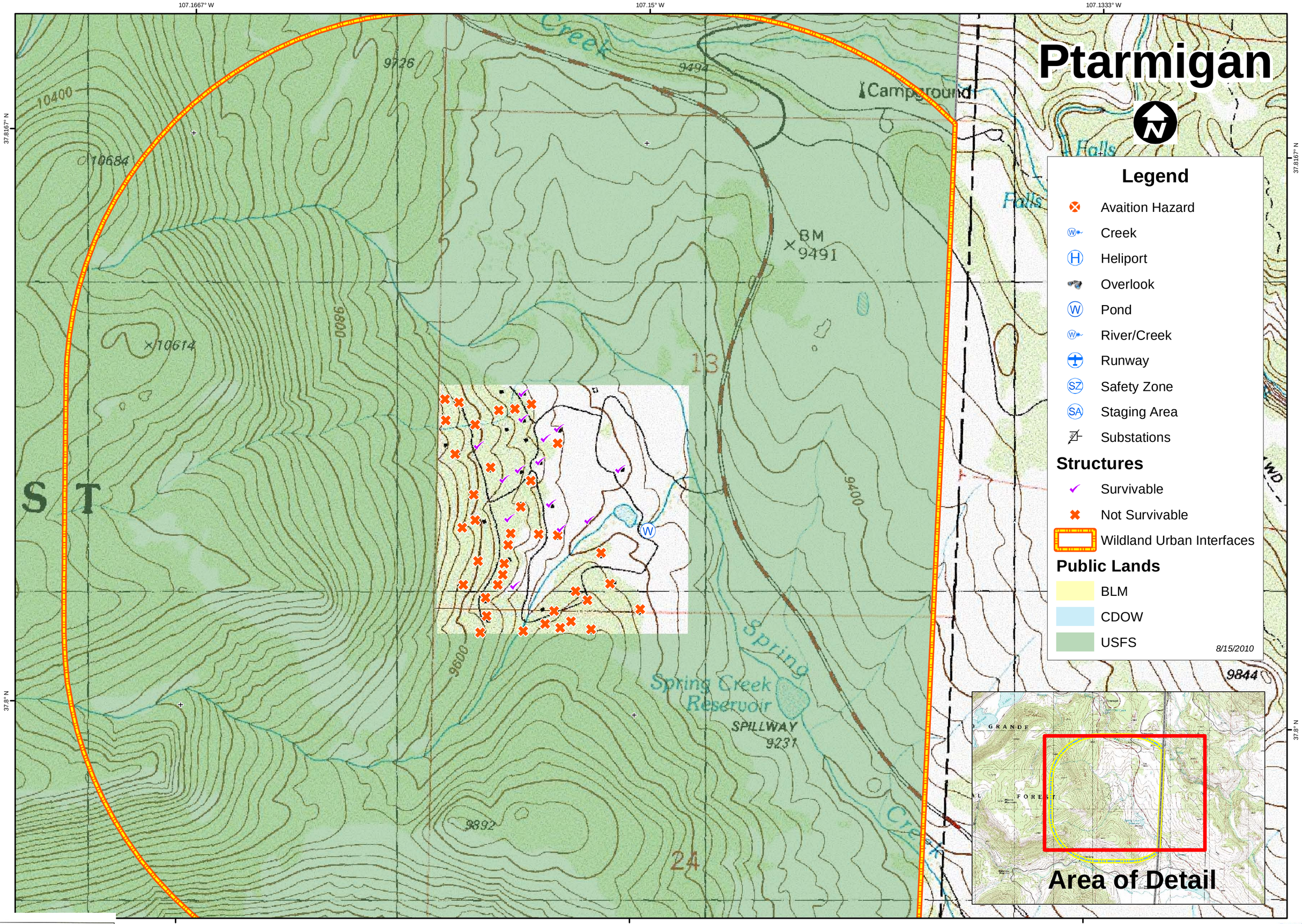

Ptarmigan
Legend
Avaition Hazard
Creek
Heliport
Overlook
Pond
River/Creek
Runway
Safety Zone
Staging Area
Substations
Structures
Survivable
Not Survivable
Wildland Urban Interfaces
Public Lands
BLM
CDOW
USFS
8/15/2010
Area of Detail
107.1667° W
107.15° W
107.1333° W
37.8167° N
37.8° N
Campground
Spring Creek Reservoir
SPILLWAY
9231
BM
9491
9726
9494
10400
10684
10614
9800
9600
9400
9844
9892
13
24
0
0.25
0.5
1
1.5
Miles