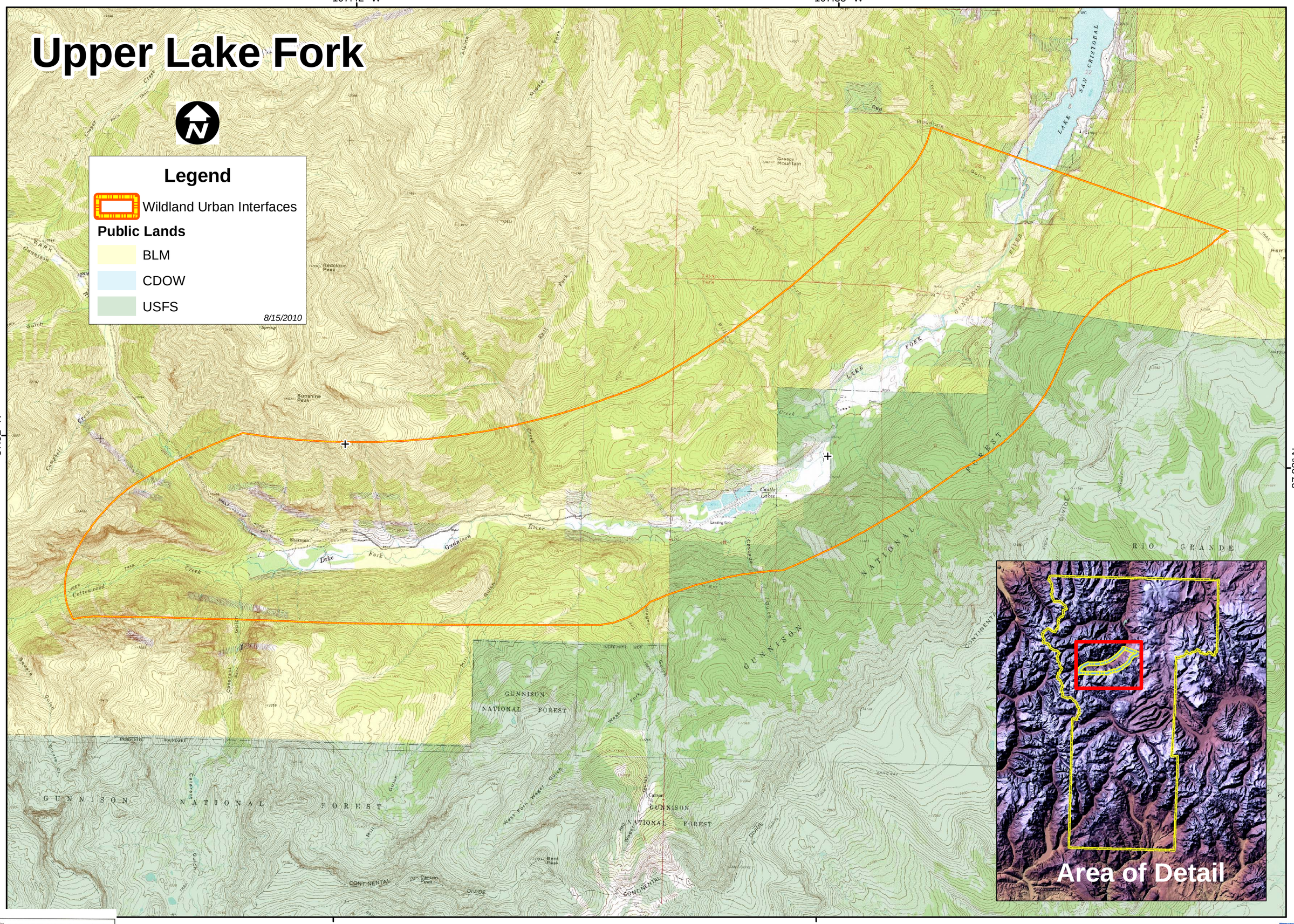

Upper Lake Fork
Legend
Wildland Urban Interfaces
Public Lands
BLM
CDOW
USFS
8/15/2010
107.42° W
107.33° W
37.92° N
37.92° N
Area of Detail
1.25
2.5
5
7.5
10
Miles

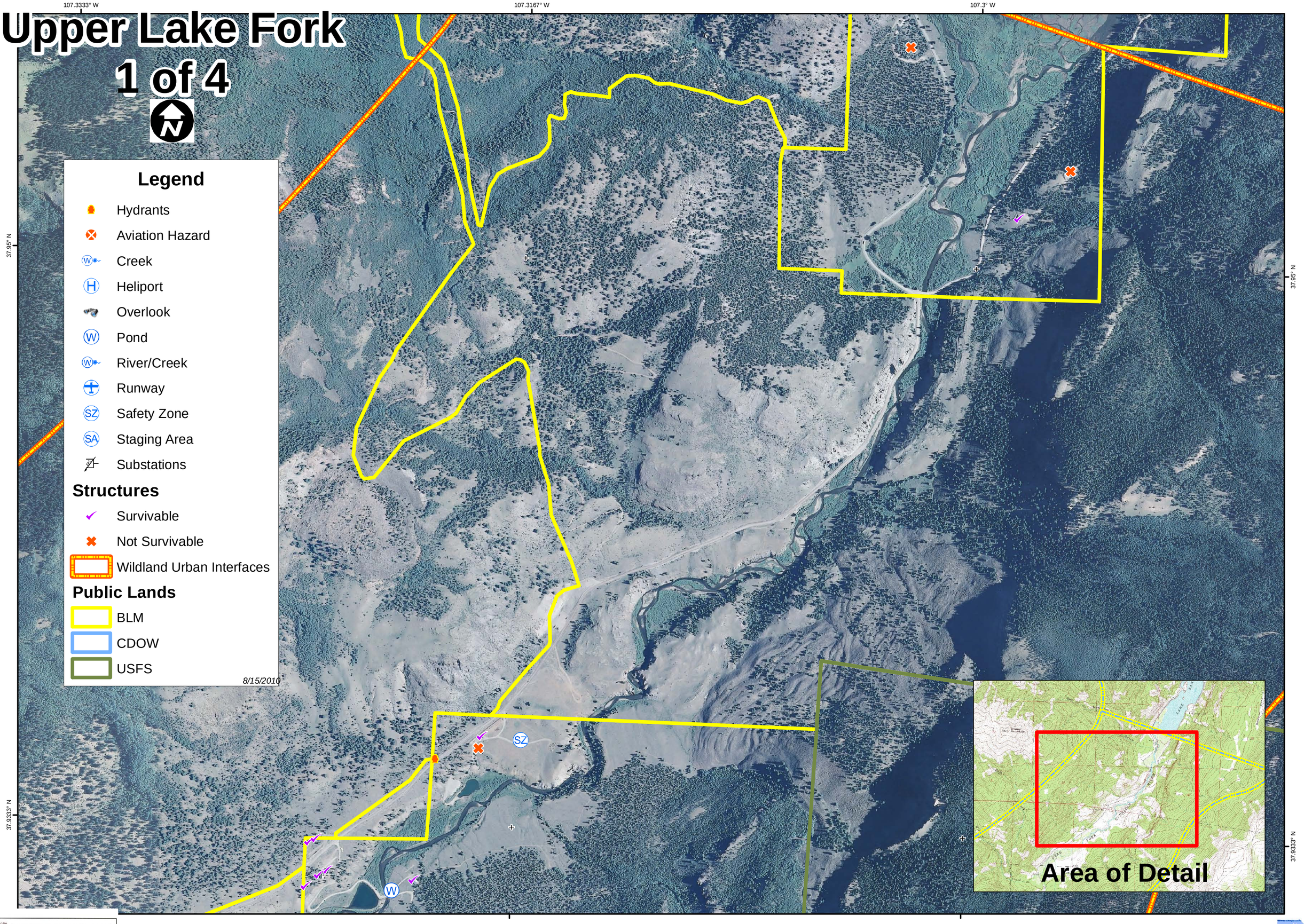

Upper Lake Fork
1 of 4
N
Legend
Hydrants
Aviation Hazard
Creek
Heliport
Overlook
Pond
River/Creek
Runway
Safety Zone
Staging Area
Substations
Structures
Survivable
Not Survivable
Wildland Urban Interfaces
Public Lands
BLM
CDOW
USFS
8/15/2010
107.3333° W
107.3167° W
107.3° W
37.95° N
37.9333° N
SZ
W
Area of Detail
0
0.25
0.5
1
1.5
Miles

Upper Lake Fork
1 of 4

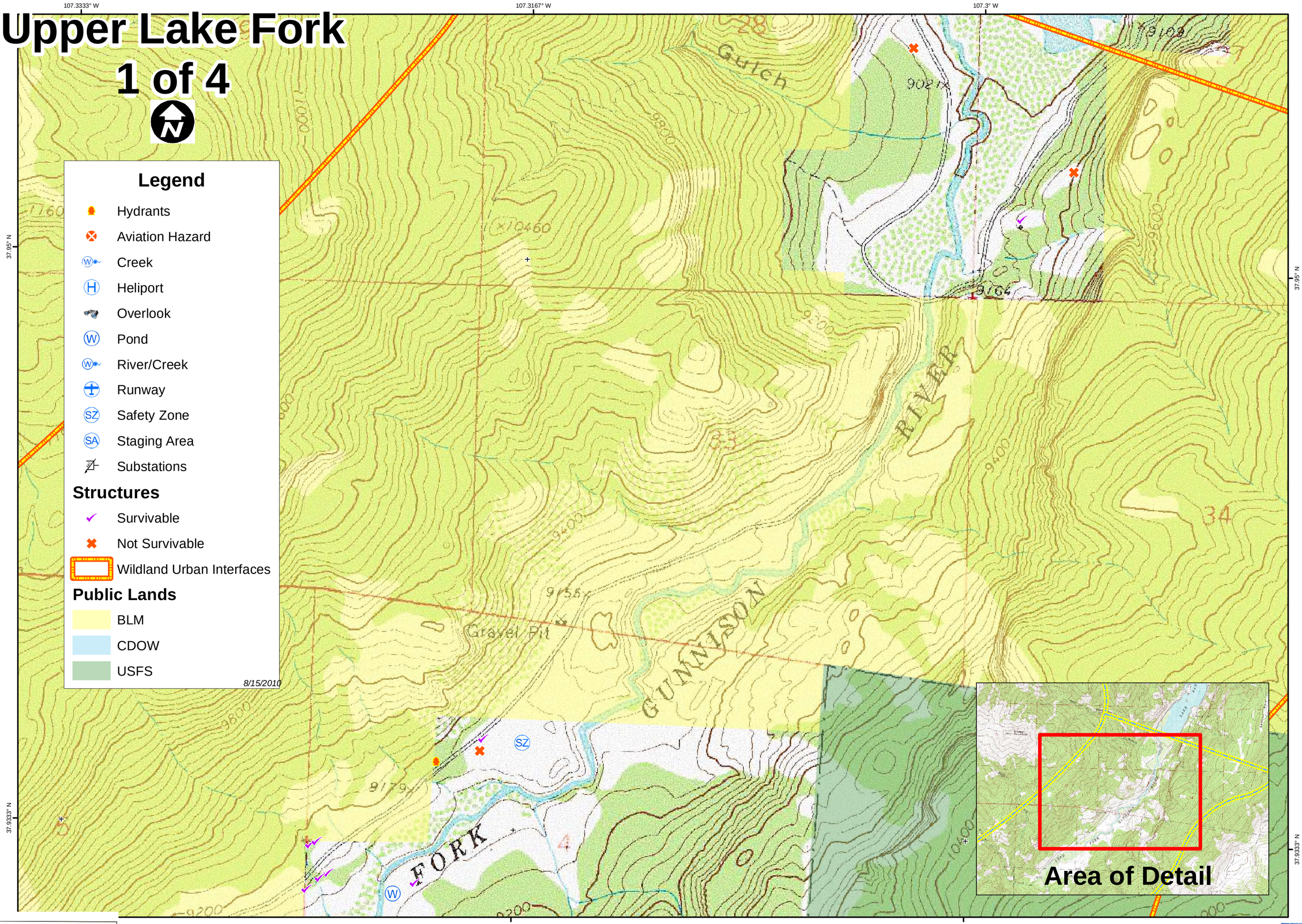

Upper Lake Fork
2 of 4

107.35° W

107.3333° W

37.9167° N

37.9167° N

Legend

- Aviation Hazard
- Creek
- Heliport
- Overlook
- Pond
- River/Creek
- Runway
- Safety Zone
- Staging Area
- Substations

Structures

- Survivable
- Not Survivable
- Wildland Urban Interfaces

Public Lands

- BLM
- CDOW
- USFS

8/15/2010

Area of Detail

0 0.25 0.5 1 1.5 Miles

FOREST STEWARDSHIP CONCEPTS, LTD.
0600 CR 37A, MONTE VISTA, CO 81144
E-MAIL: fsc@swip.net
719-852-5860

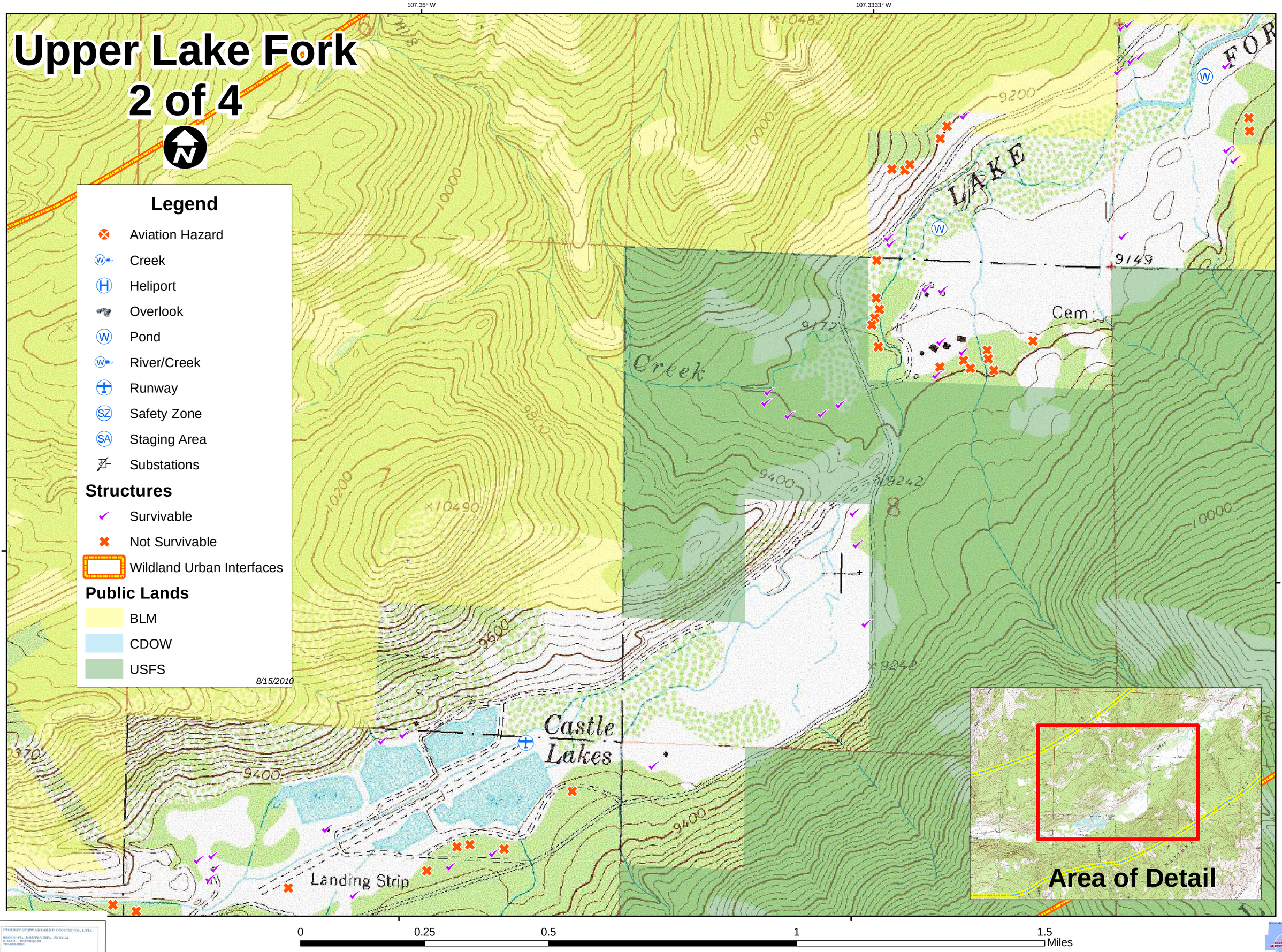

Upper Lake Fork
2 of 4
Legend
Aviation Hazard
Creek
Heliport
Overlook
Pond
River/Creek
Runway
Safety Zone
Staging Area
Substations
Structures
Survivable
Not Survivable
Wildland Urban Interfaces
Public Lands
BLM
CDOW
USFS
8/15/2010
107.35° W
107.3333° W
37.9167° N
LAKE
Creek
Cem
Castle Lakes
Landing Strip
Area of Detail
0
0.25
0.5
1
1.5
Miles

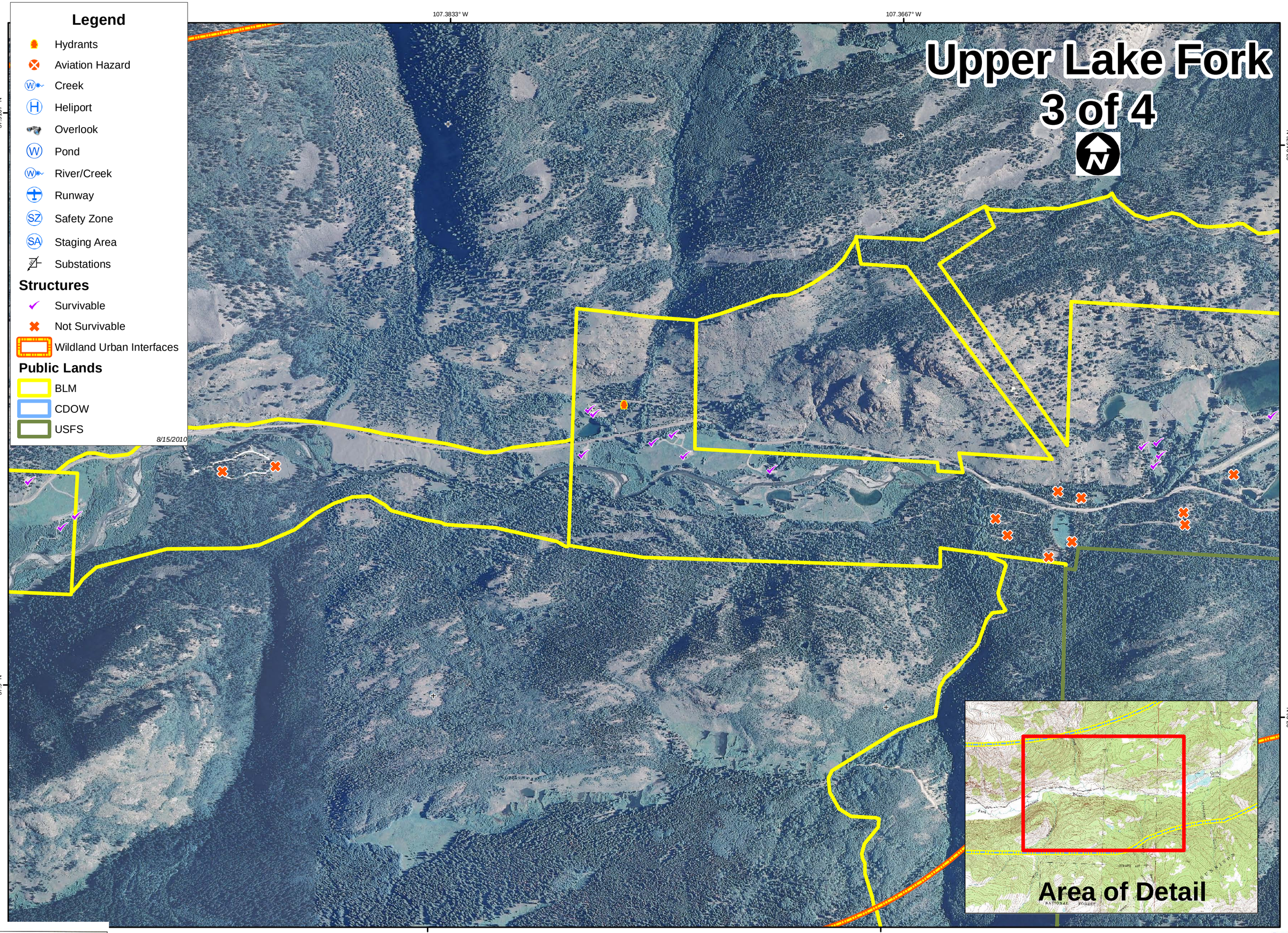

Upper Lake Fork
3 of 4
Legend
Hydrants
Aviation Hazard
Creek
Heliport
Overlook
Pond
River/Creek
Runway
Safety Zone
Staging Area
Substations
Structures
Survivable
Not Survivable
Wildland Urban Interfaces
Public Lands
BLM
CDOW
USFS
8/15/2010
107.3833° W
107.3667° W
37.9167° N
37.9° N
Area of Detail
0
0.25
0.5
1
1.5
Miles

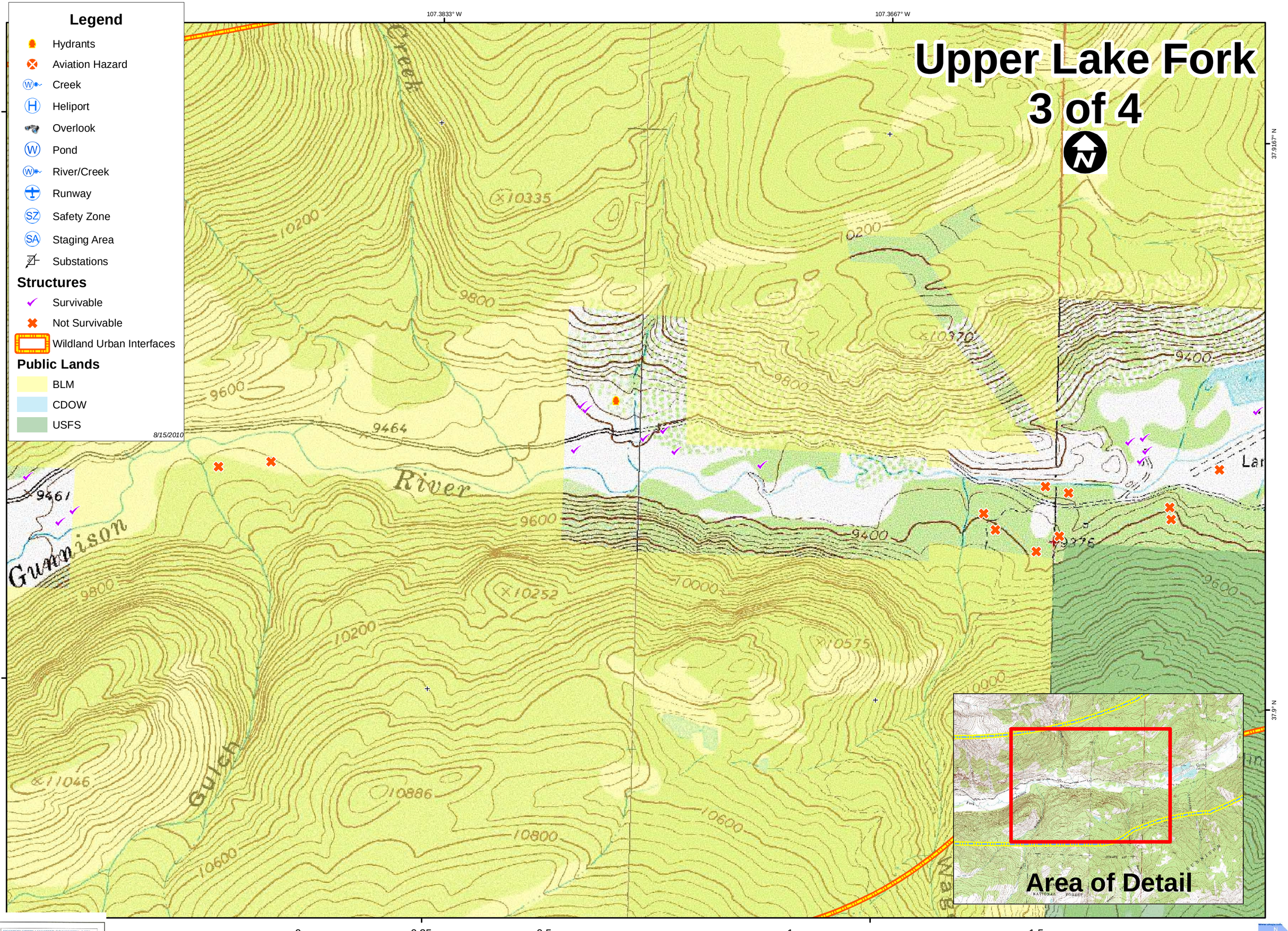

Upper Lake Fork
3 of 4
Legend
Hydrants
Aviation Hazard
Creek
Heliport
Overlook
Pond
River/Creek
Runway
Safety Zone
Staging Area
Substations
Structures
Survivable
Not Survivable
Wildland Urban Interfaces
Public Lands
BLM
CDOW
USFS
8/15/2010
107.3833° W
107.3667° W
37.9167° N
37.9° N
Creek
River
Gunnison
Gulch
10335
10200
9800
9600
9464
9461
10370
9400
10000
10252
10575
11046
10886
10800
10600
Area of Detail
0
0.25
0.5
1
1.5
Miles

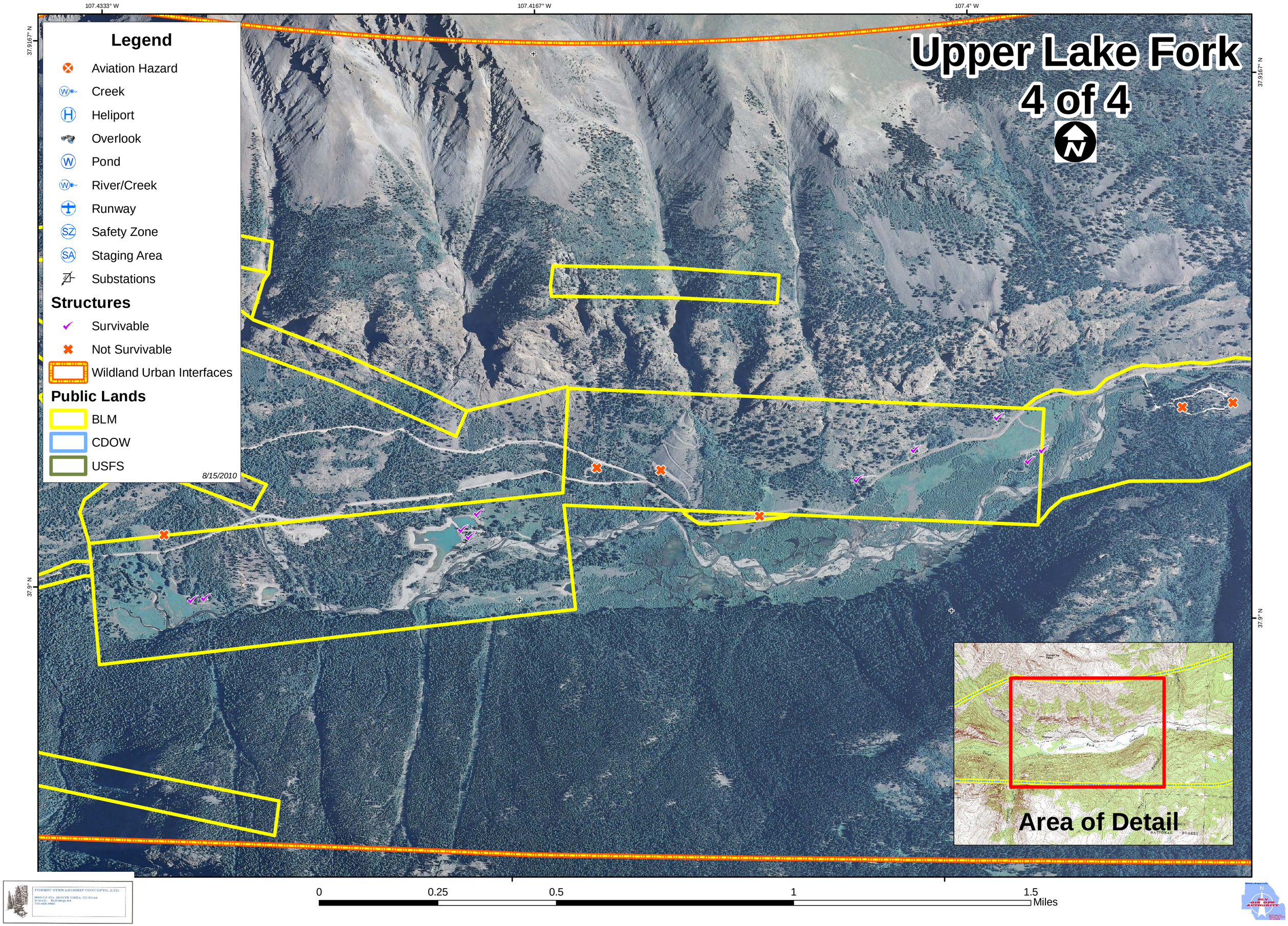

Upper Lake Fork
4 of 4
Legend
Aviation Hazard
Creek
Heliport
Overlook
Pond
River/Creek
Runway
Safety Zone
Staging Area
Substations
Structures
Survivable
Not Survivable
Wildland Urban Interfaces
Public Lands
BLM
CDOW
USFS
8/15/2010
Area of Detail
107.4333° W
107.4167° W
107.4° W
37.9167° N
37.9° N
0
0.25
0.5
1
1.5
Miles
FOREST STEWARDSHIP CONCEPTS, LTD.

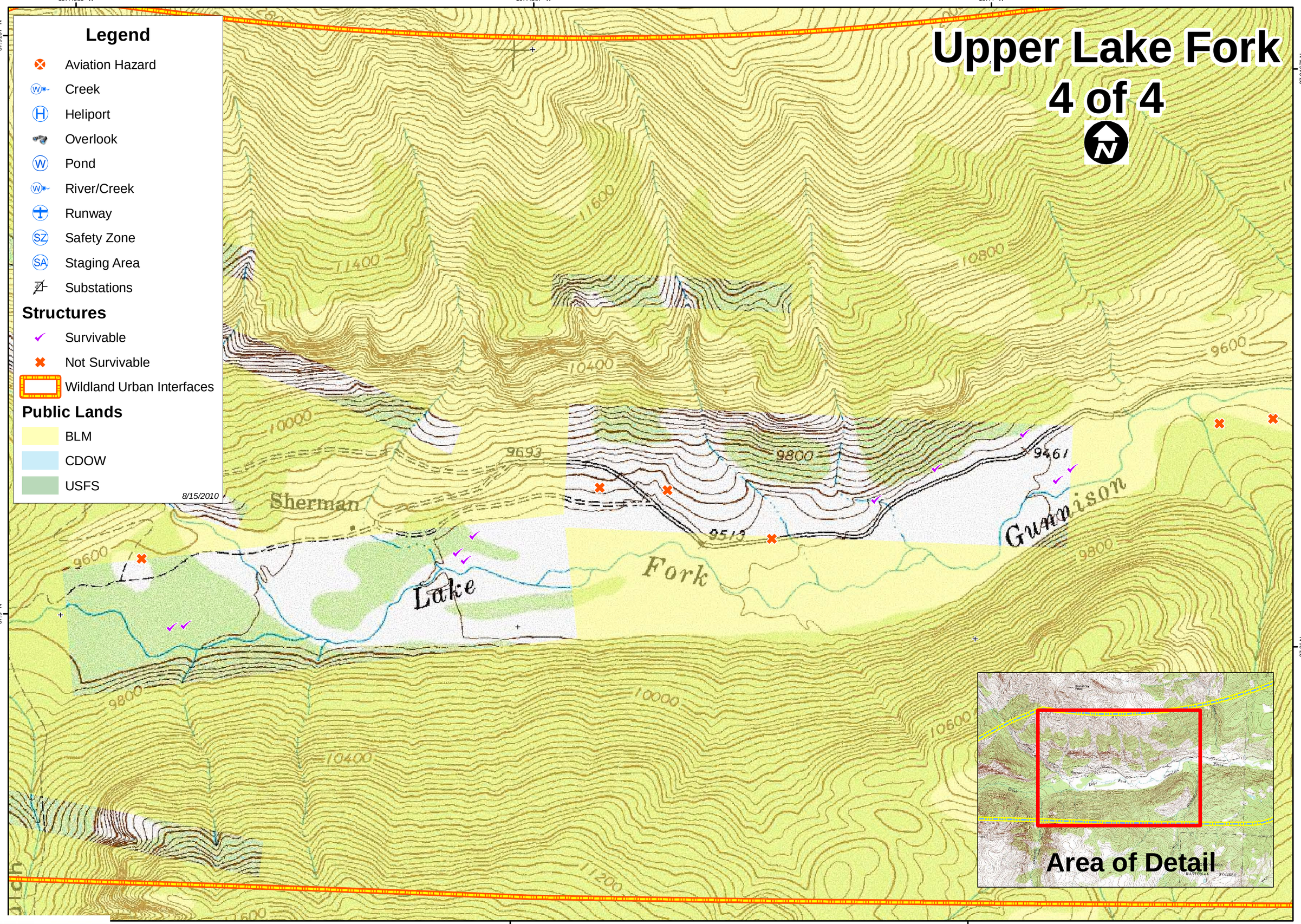

Upper Lake Fork
4 of 4
Legend
Aviation Hazard
Creek
Heliport
Overlook
Pond
River/Creek
Runway
Safety Zone
Staging Area
Substations
Structures
Survivable
Not Survivable
Wildland Urban Interfaces
Public Lands
BLM
CDOW
USFS
8/15/2010
Sherman
Lake
Fork
Gunnison
9693
9513
9461
9600
9800
10000
10400
10600
11200
11400
11600
10800
107.4333° W
107.4167° W
107.4° W
37.9167° N
37.9° N
Area of Detail
0
0.25
0.5
1
1.5
Miles